

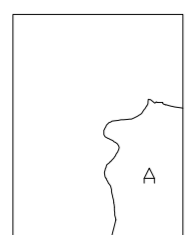
SAMOBOR - 30

5
076
000

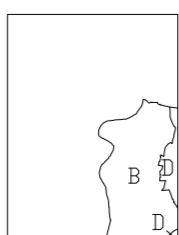
SAMOBOR - 39

Izrada: Gradski ured za katastar i geodetske poslove Grada Zagreba
prosinac 2013.


5
076
000



KATASTARSKE OPĆINE:
A - Gornji Stenjevec



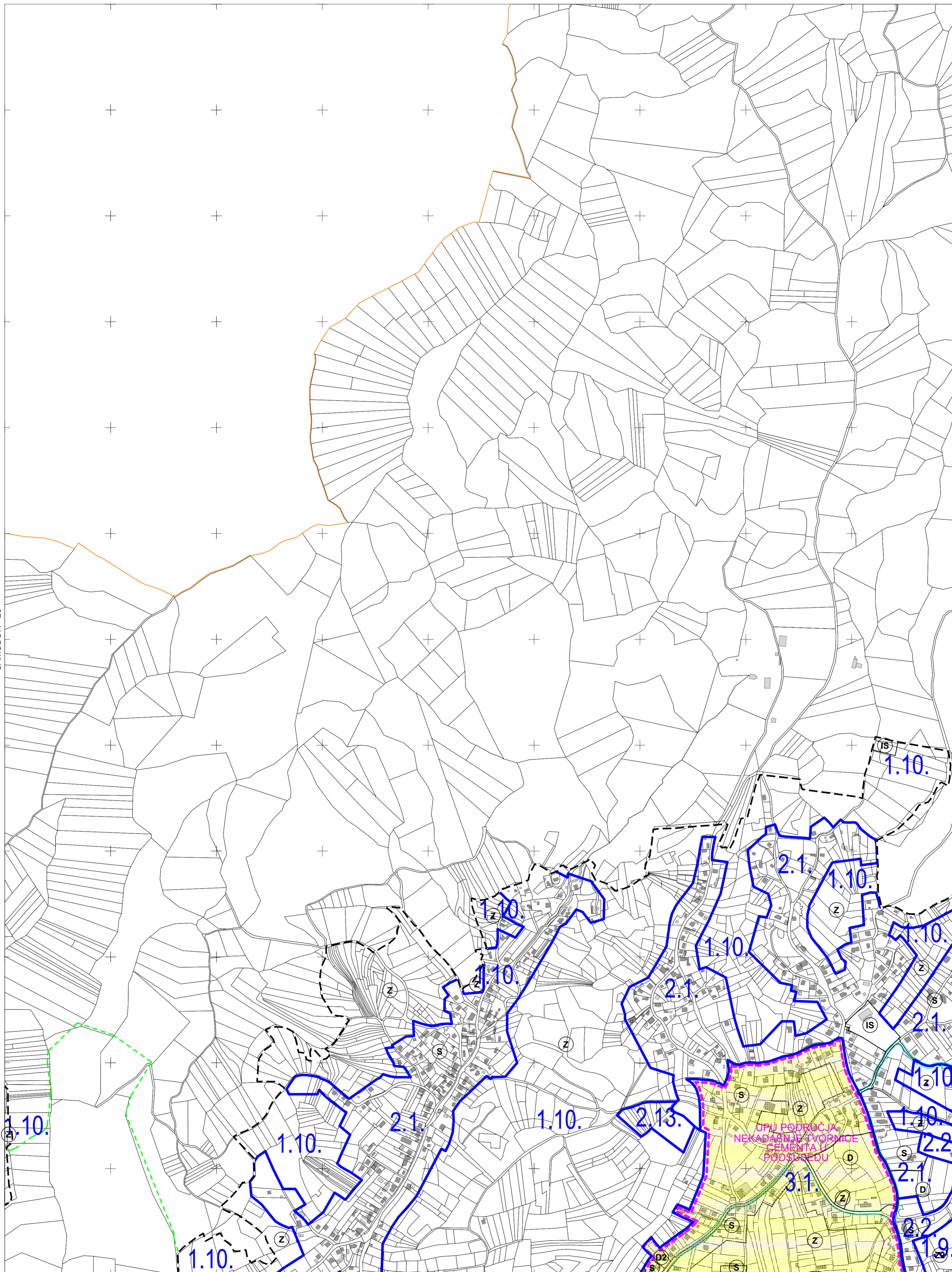
IZMJERA:
A - tahimetrija, ortogonal
B - fotogrametrija
C - komasacija
D - grafička



MJERILO 1:5000

SAMOBOR - 29

ZAGREB - 21

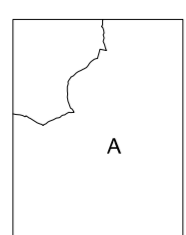


062
5
567

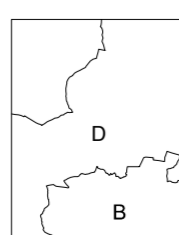
SAMOBOR - 40

Izrada: Gradski ured za katastar i geodetske poslove Grada Zagreba
prosinac 2013.


5
076
000
500



KATASTARSKE OPĆINE:
A - Gornji Stenjevec

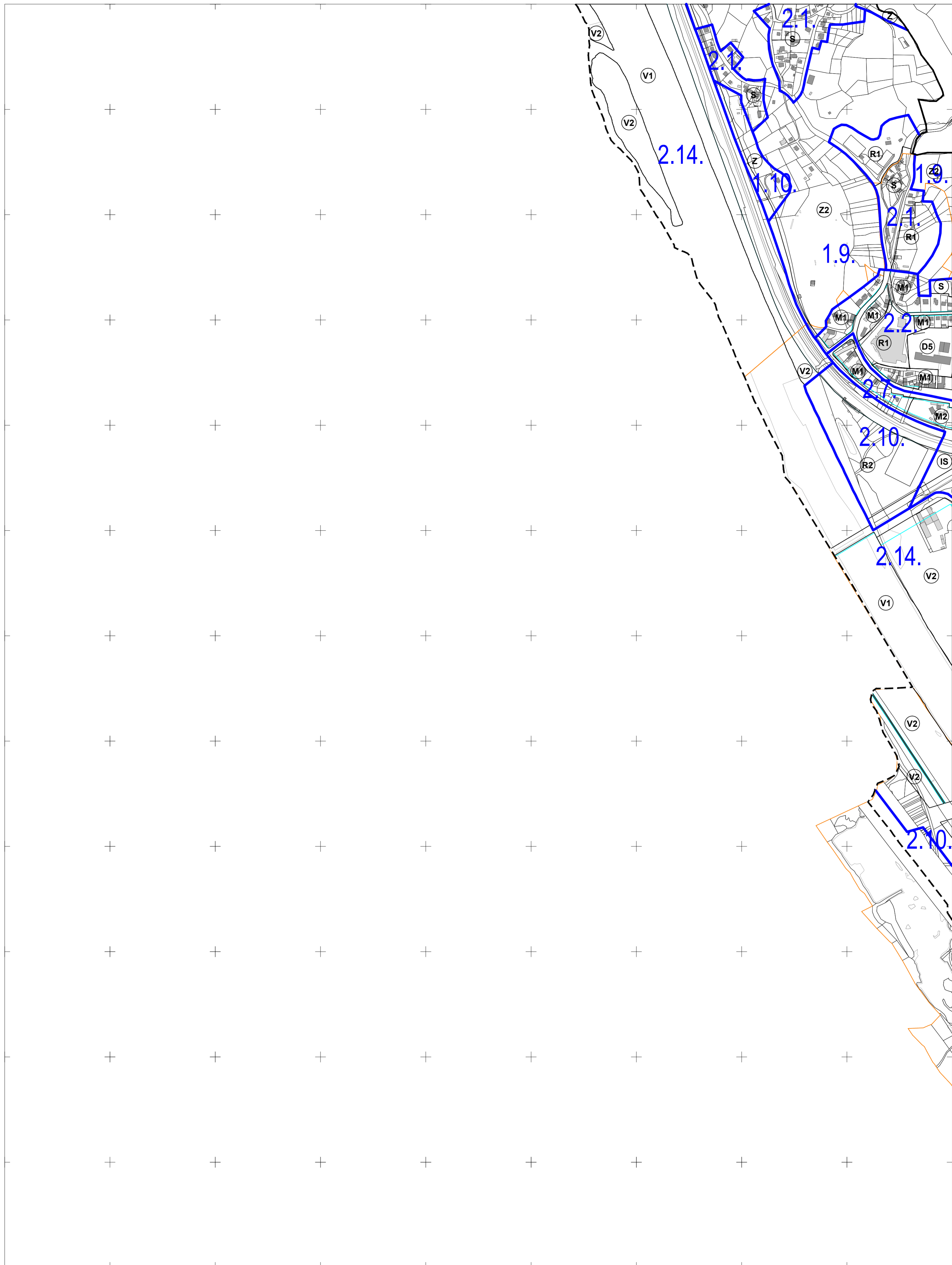


IZMJERA:
A - tahimetrija, ortogonal
B - fotogrametrija
C - komasacija
D - grafička



MJERILO 1:5000

SAMOBOR - 30



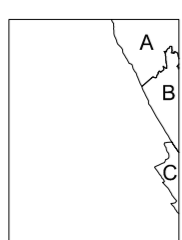
SAMOBOR - 40

5
563
000

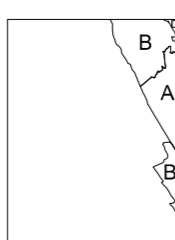
SAMOBOR - 49

Izrada: Gradski ured za katastar i geodetske poslove Grada Zagreba
prosinac 2013.


5
073
000
250



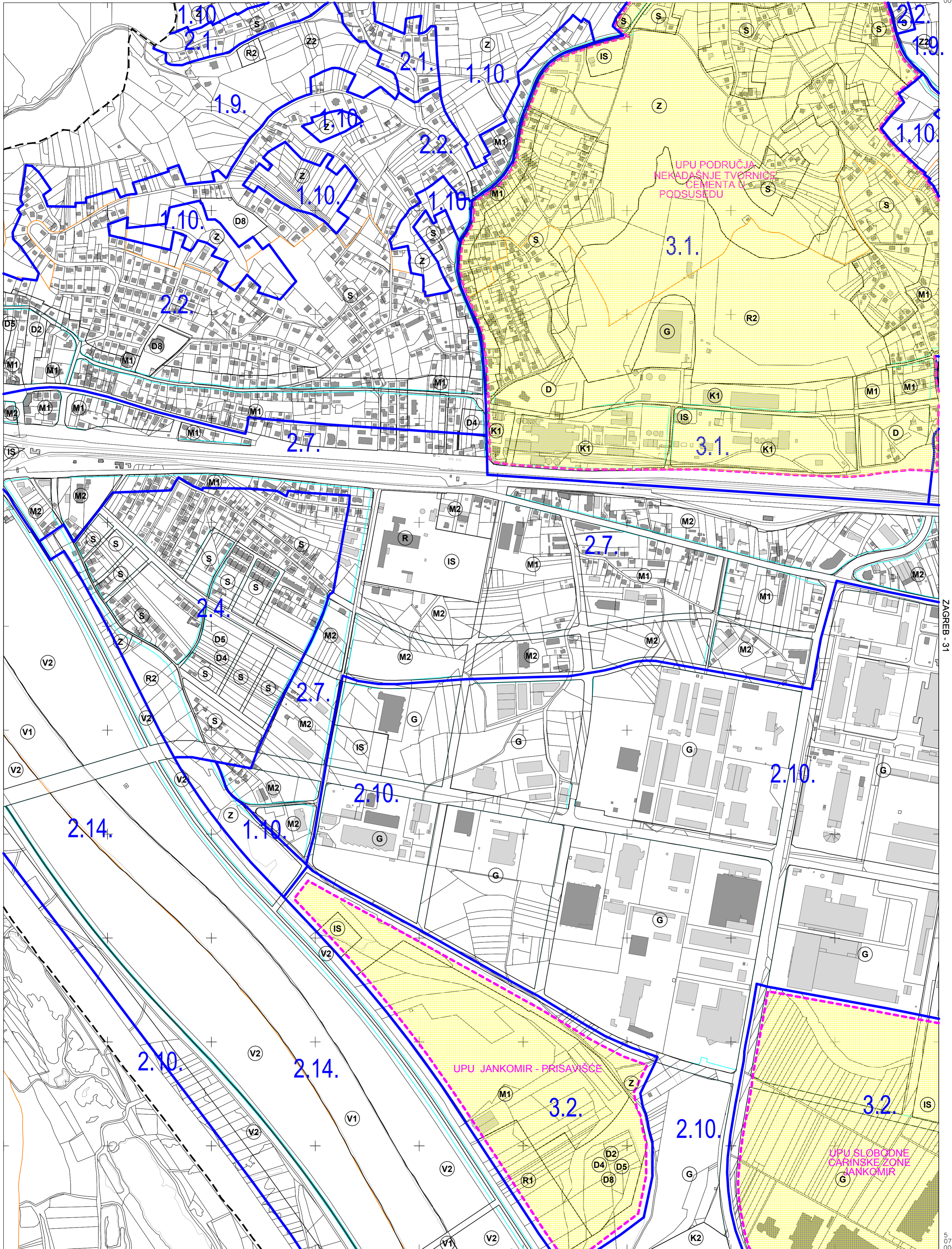
KATASTARSKE OPĆINE:
A - Gornji Sjenjec
B - Podsused
C - Lučko



IZMJERA:
A - tahimetrija, ortogonal
B - fotogrametrija
C - komasacija
D - grafička



MJERILO 1:5000



SAMOBOR - 39

ZAGREB - 31

265

SAMOBOR - 50

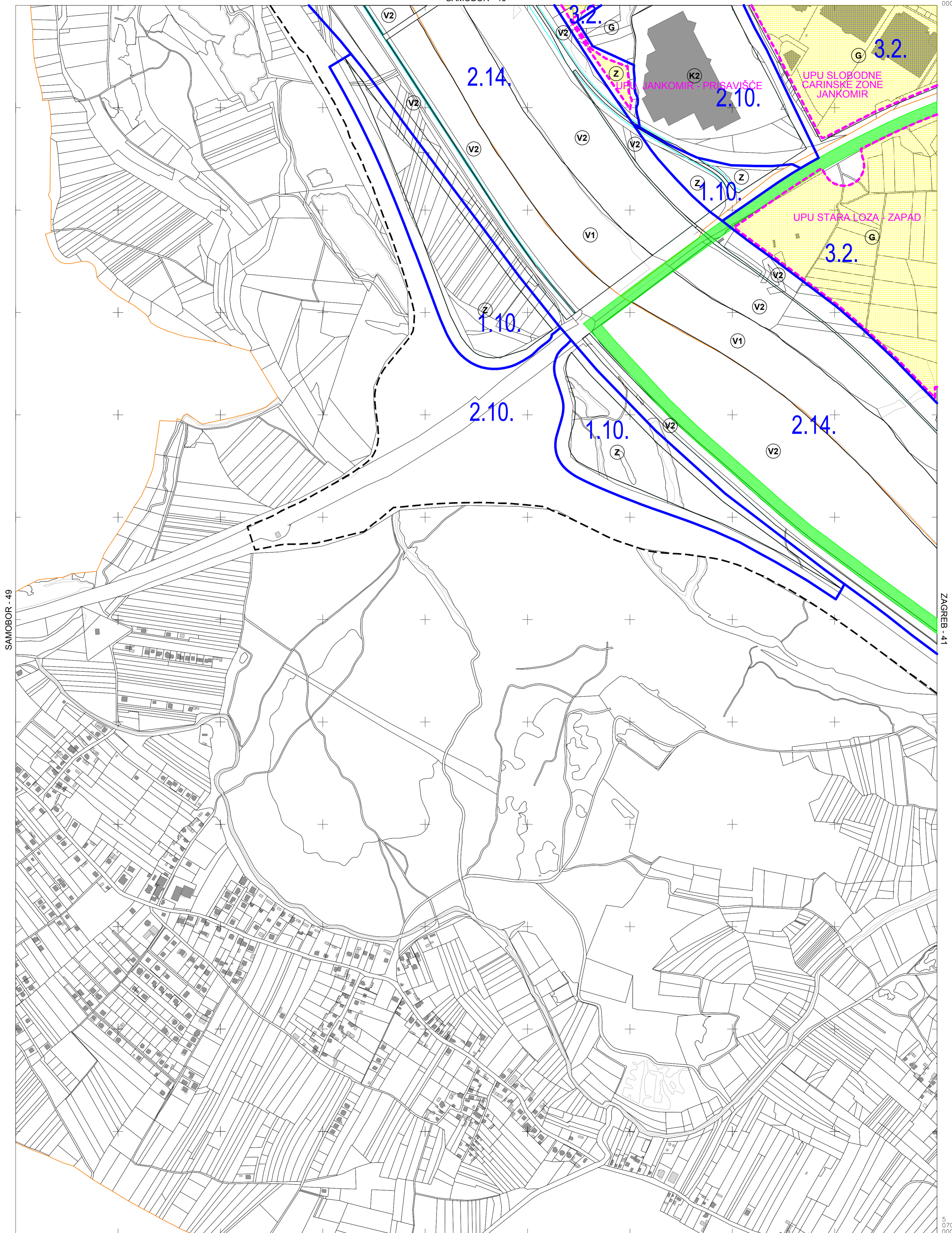
Izrada: Gradski ured za katastar i geodetske poslove Grada Zagreba
 prosinac 2013.
 5
 073
 000
 567
 500

- KATASTARSKE OPĆINE:**
- A - Gornji Stenjevec
 - B - Podsused
 - C - Lučko

- IZMJERA:**
- A - tahimetrija, ortogonal
 - B - fotogrametrija
 - C - komasacija
 - D - grafička



MJERILO 1:5000



SAMOBOR - 49

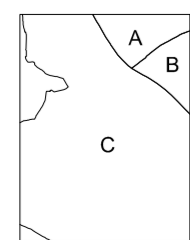
ZAGREB - 41

JASTREBARSKO - 10

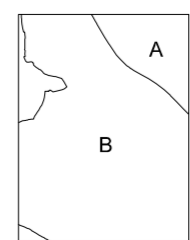
Izrada: Gradski ured za katastar i geodetske poslove Grada Zagreba
 prosinac 2013.

5
 565
 250

5
 070
 500



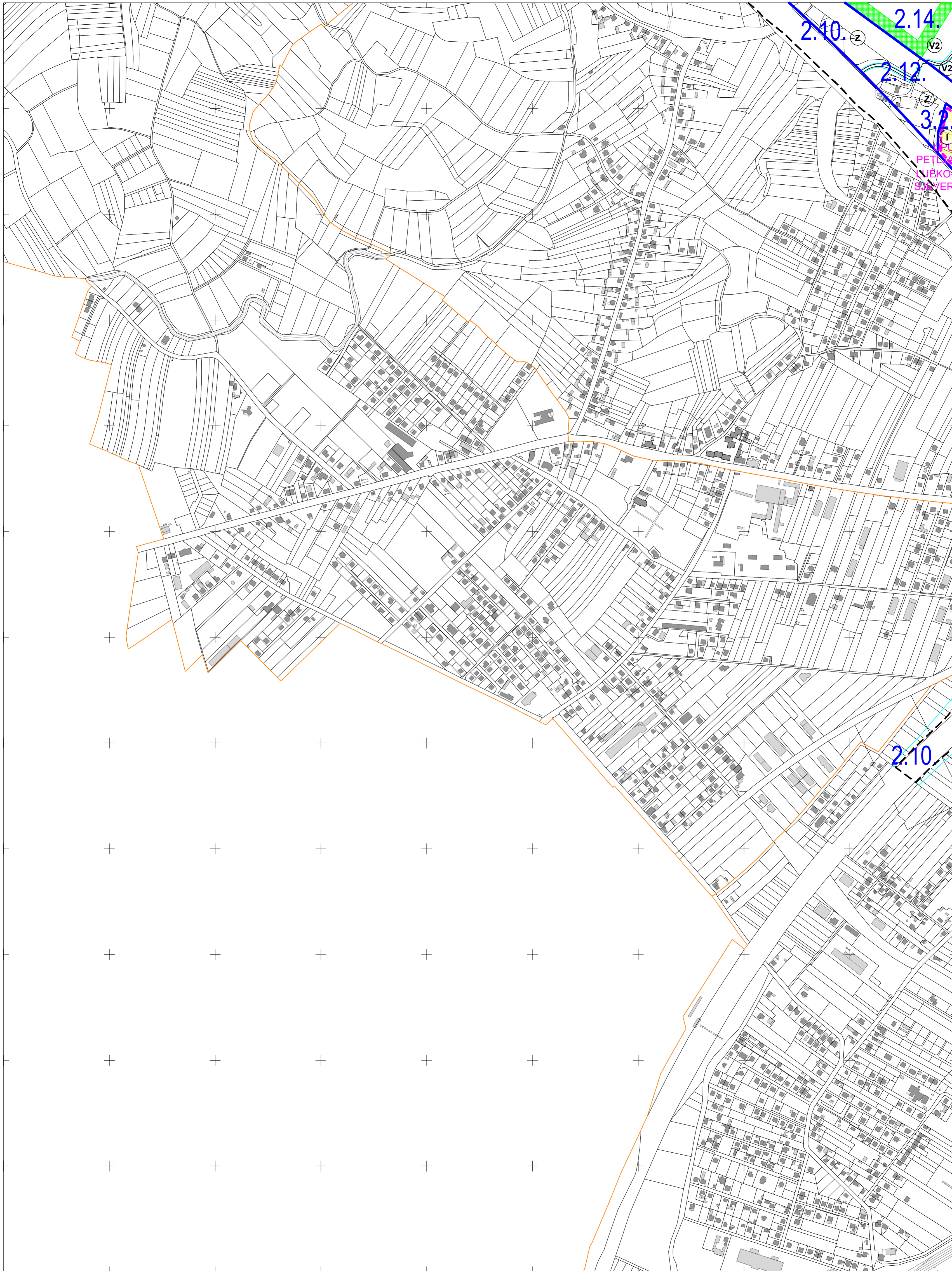
KATASTARSKE OPĆINE:
 A - Podsused
 B - Stenjevec
 C - Lučko



IZMJERA:
 A - tahimetrija, ortogonal
 B - fotogrametrija
 C - komasacija
 D - grafička



MJERILO 1:5000



JASTREBARSKO - 10

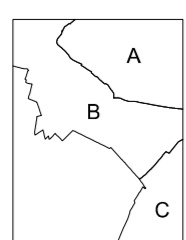
VELIKA GORICA - 2

5
067
000

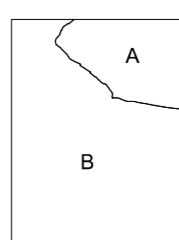
VELIKA GORICA - 11

Izrada: Gradski ured za katastar i geodetske poslove Grada Zagreba
prosinac 2013.


5
067
000



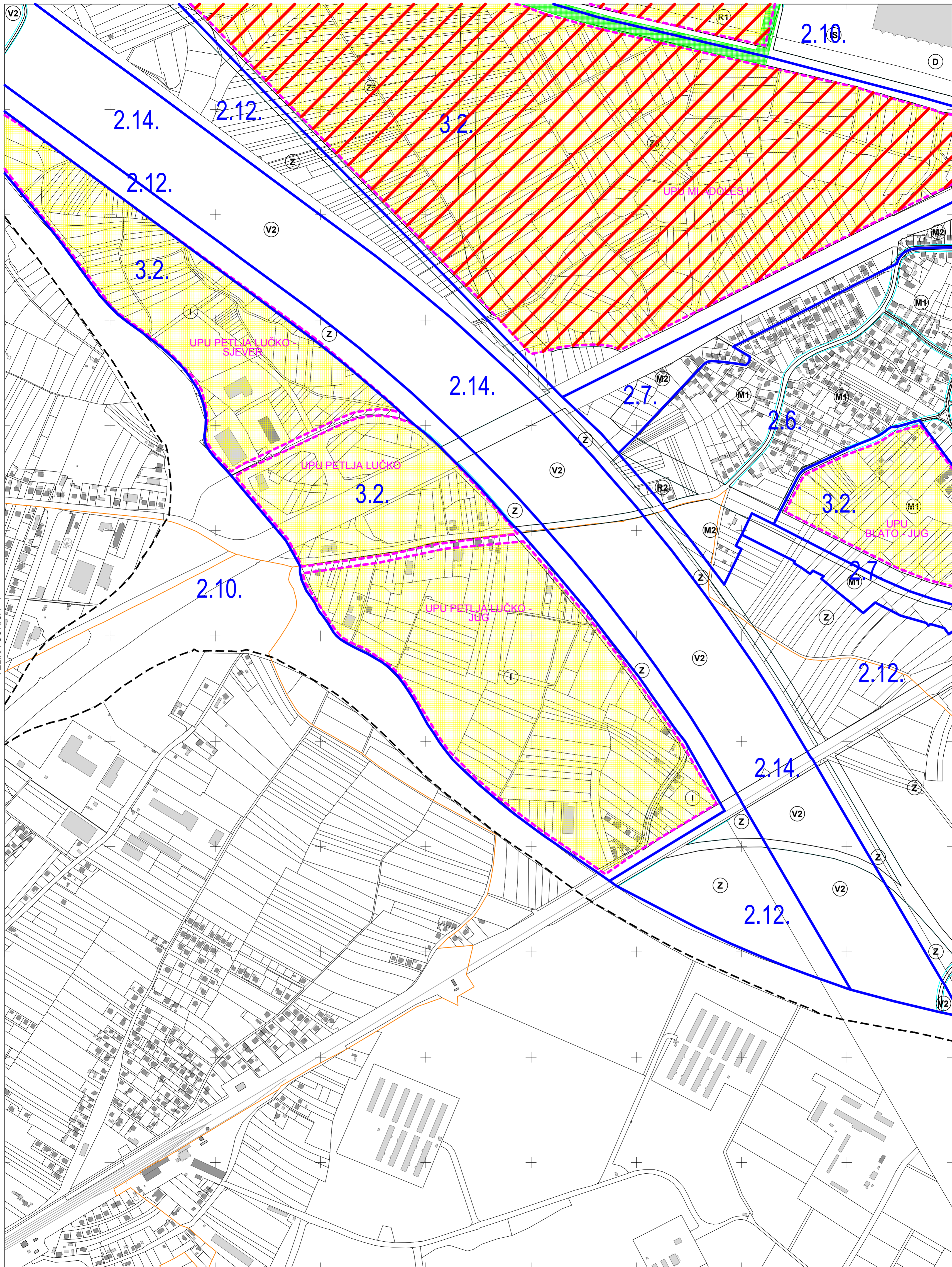
KATASTARSKE OPĆINE:
A - Blato
B - Lučko
C - Demerje



IZMJERA:
A - tahimetrija, ortogonal
B - fotogrametrija
C - komasacija
D - grafička



MJERILO 1:5000



VELIKA GORICA - 1

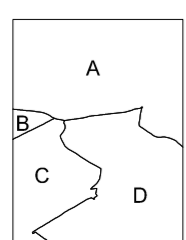
VELIKA GORICA - 3

VELIKA GORICA - 12

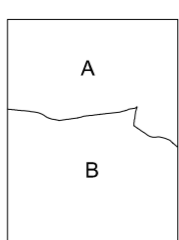
Izrada: Gradski ured za katastar i geodetske poslove Grada Zagreba
 prosinac 2013.

05/21-2
 695
 5


5
 067
 000
 572
 000



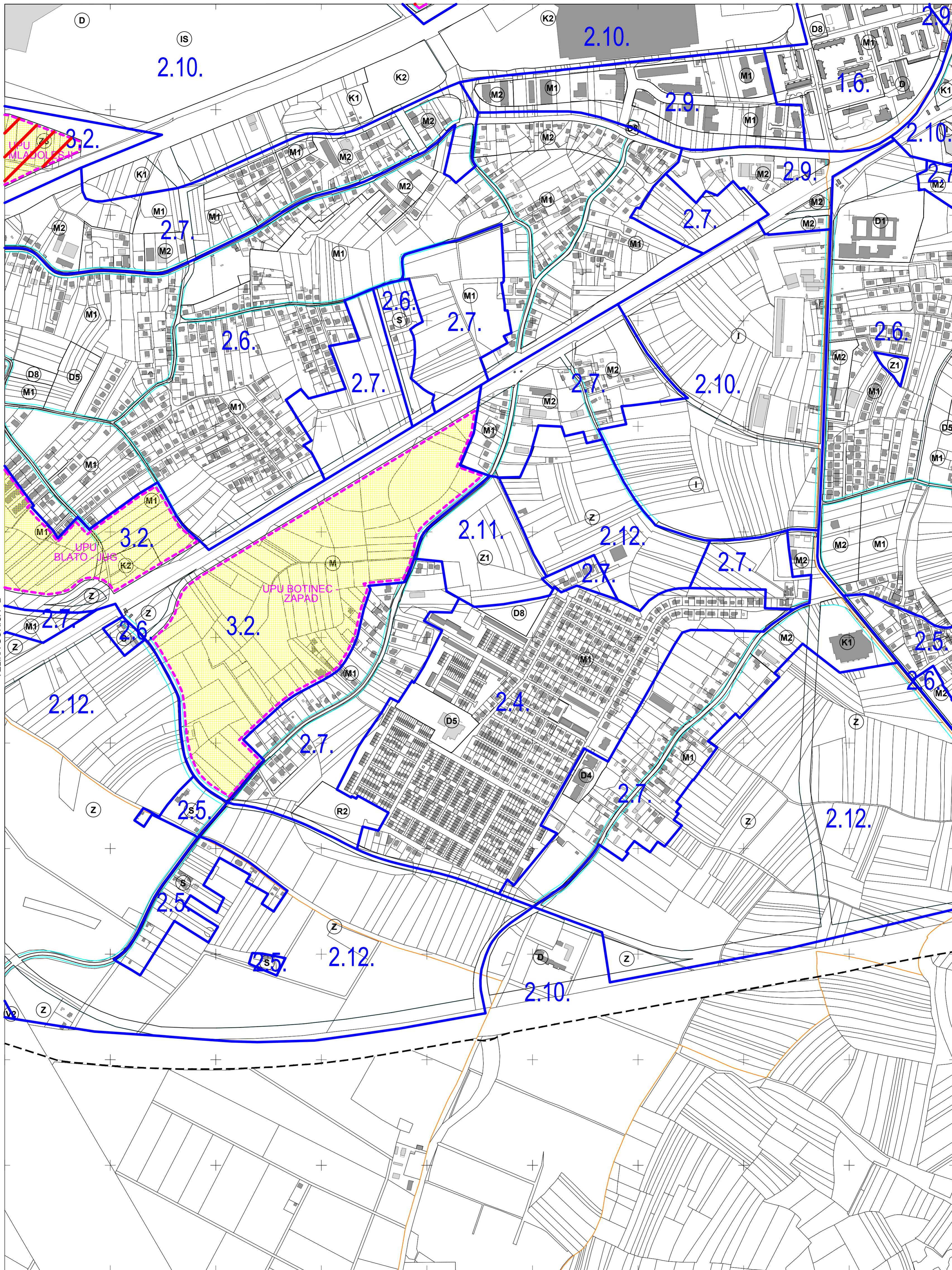
KATASTARSKE OPĆINE:
 A - Blato
 B - Lučko
 C - Demerje
 D - Brezovica



IZMJERA:
 A - tahimetrija, ortogonal
 B - fotogrametrija
 C - komasacija
 D - grafička




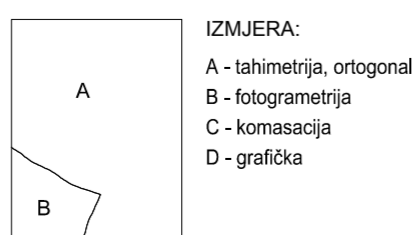
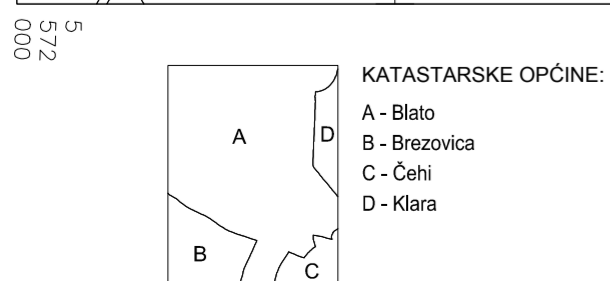
MJERILO 1:5000



VELIKA GORICA - 4

VELIKA GORICA - 13

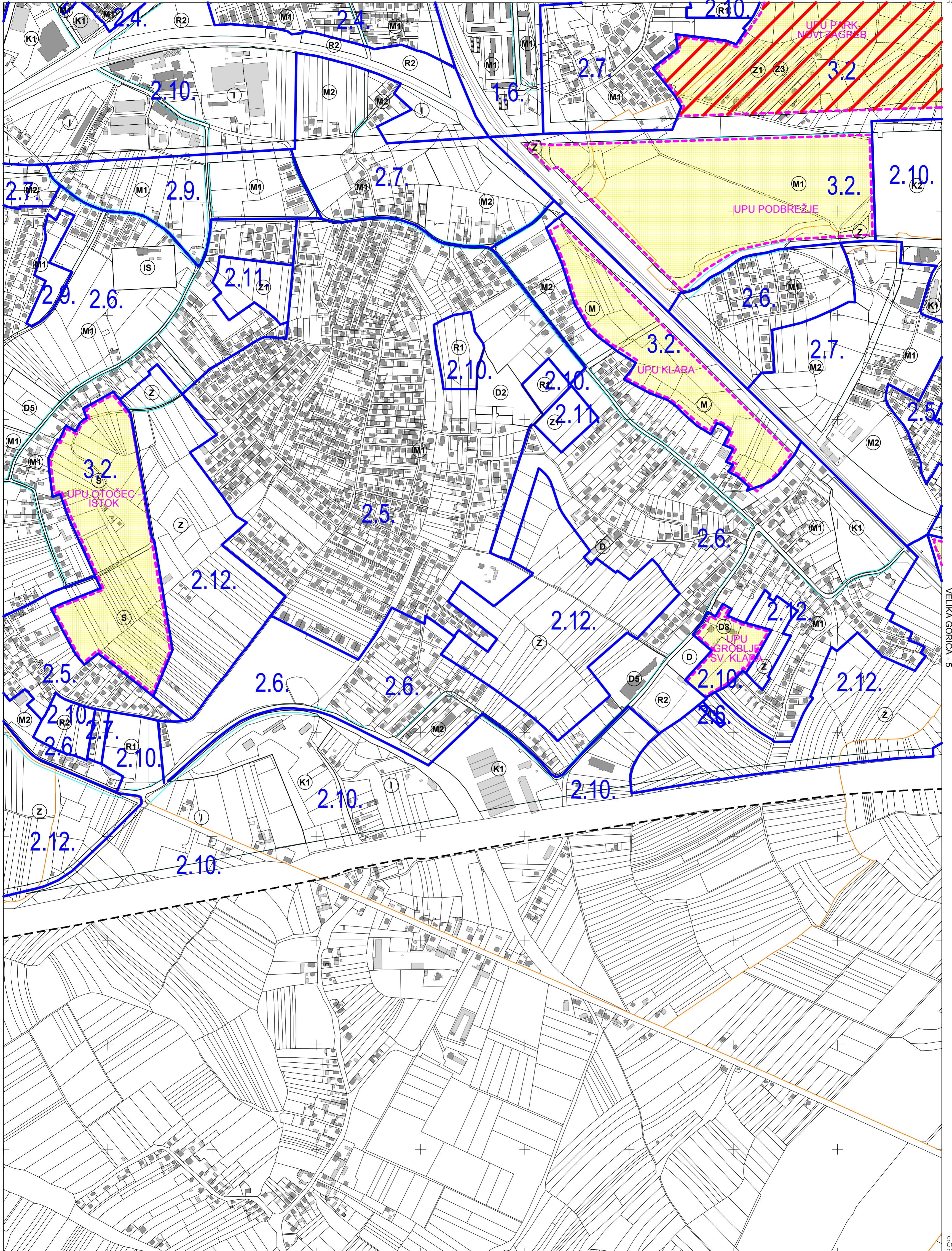
Izrada: Gradski ured za katastar i geodetske poslove Grada Zagreba
 prosinac 2013.



MJERILO 1:5000

VELIKA GORICA - 3

5
 067
 000
 574
 250



VELIKA GORICA - 3


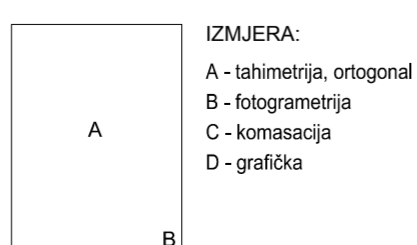
VELIKA GORICA - 5

VELIKA GORICA - 14

Izrada: Gradski ured za katastar i geodetske poslove Grada Zagreba
 prosinac 2013.

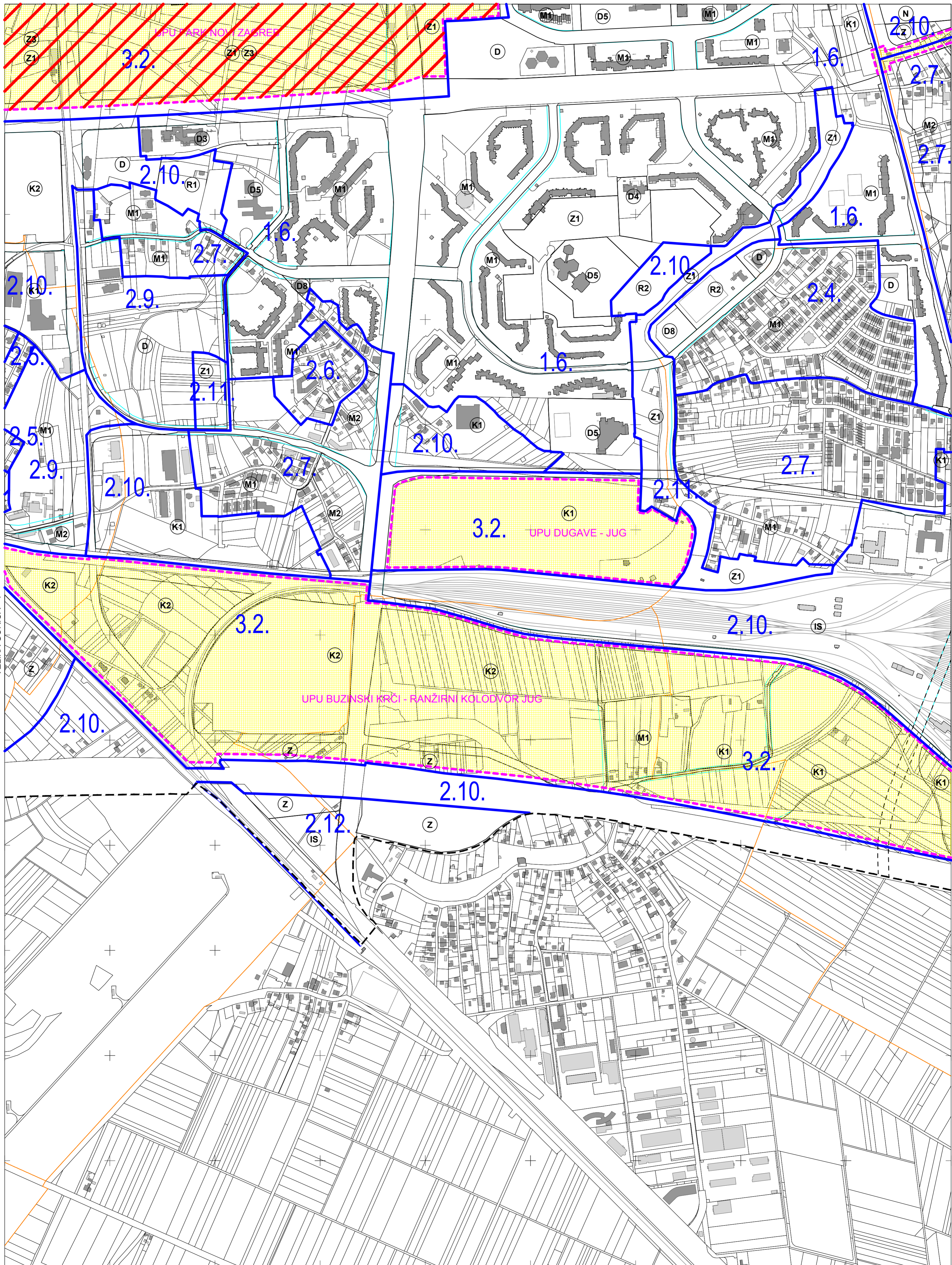
5
 574
 250

5
 067
 000
 576
 500



MJERILO 1:5000

ZAGREB - 45



VELIKA GORICA - 4

VELIKA GORICA - 6

VELIKA GORICA - 15

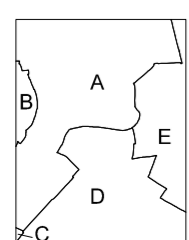
Izrada: Gradski ured za katastar i geodetske poslove Grada Zagreba
prosinac 2013.

005
945

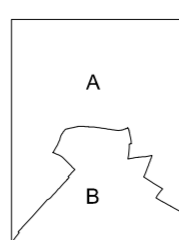
5
067
000

578


750



KATASTARSKE OPĆINE:
A - Zapruški Otok
B - Klara
C - Čehi
D - Odra
E - Jakuševac

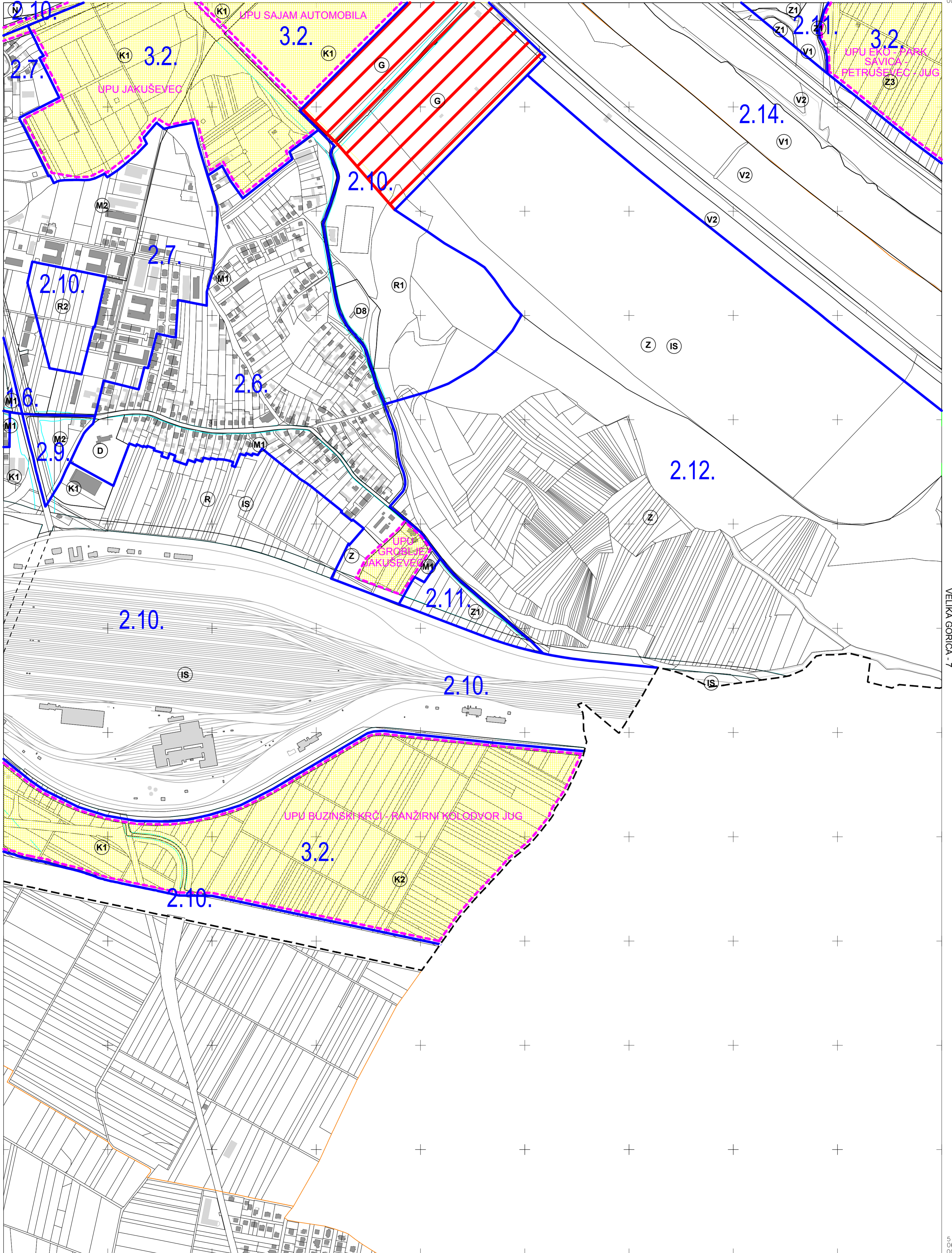


IZMJERA:
A - tahimetrija, ortogonal
B - fotogrametrija
C - komasacija
D - grafička



MJERILO 1:5000

ZAGREB - 46



VELIKA GORICA - 5


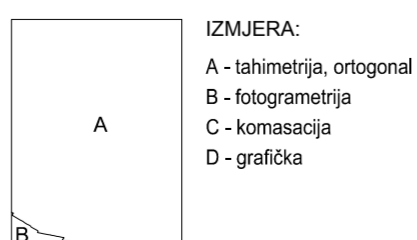
VELIKA GORICA - 7

05/15
 5

VELIKA GORICA - 16

Izrada: Gradski ured za katastar i geodetske poslove Grada Zagreba
 prosinac 2013.

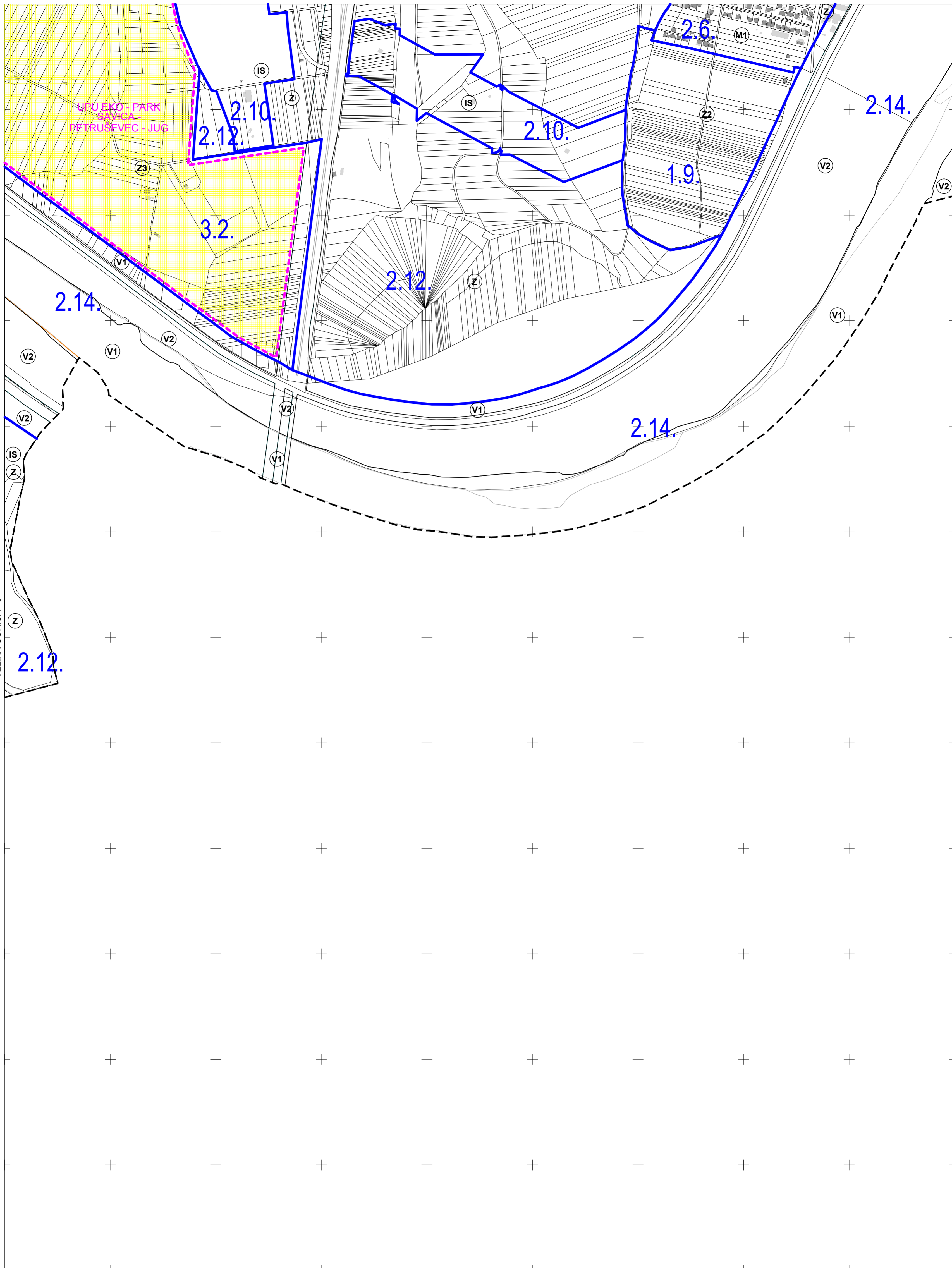
5
 067
 000



MJERILO 1:5000

VELIKA GORICA - 6

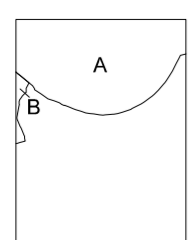
5
 581
 000



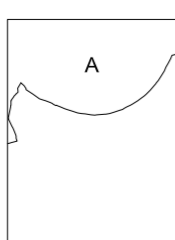
VELIKA GORICA - 6

VELIKA GORICA - 8


5
581
000




KATASTARSKE OPĆINE:
A - Zrinjak
B - Jakuševac



IZMJERA:
A - tahimetrija, ortogonal
B - fotogrametrija
C - komasacija
D - grafička



MJERILO 1:5000

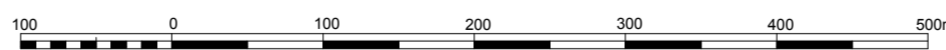


VELIKA GORICA - 7

023
5

KATASTARSKE OPĆINE:
A - Zrinjak

IZMJERA:
A - tahimetrija, ortogonal
B - fotogrametrija
C - komasacija
D - grafička



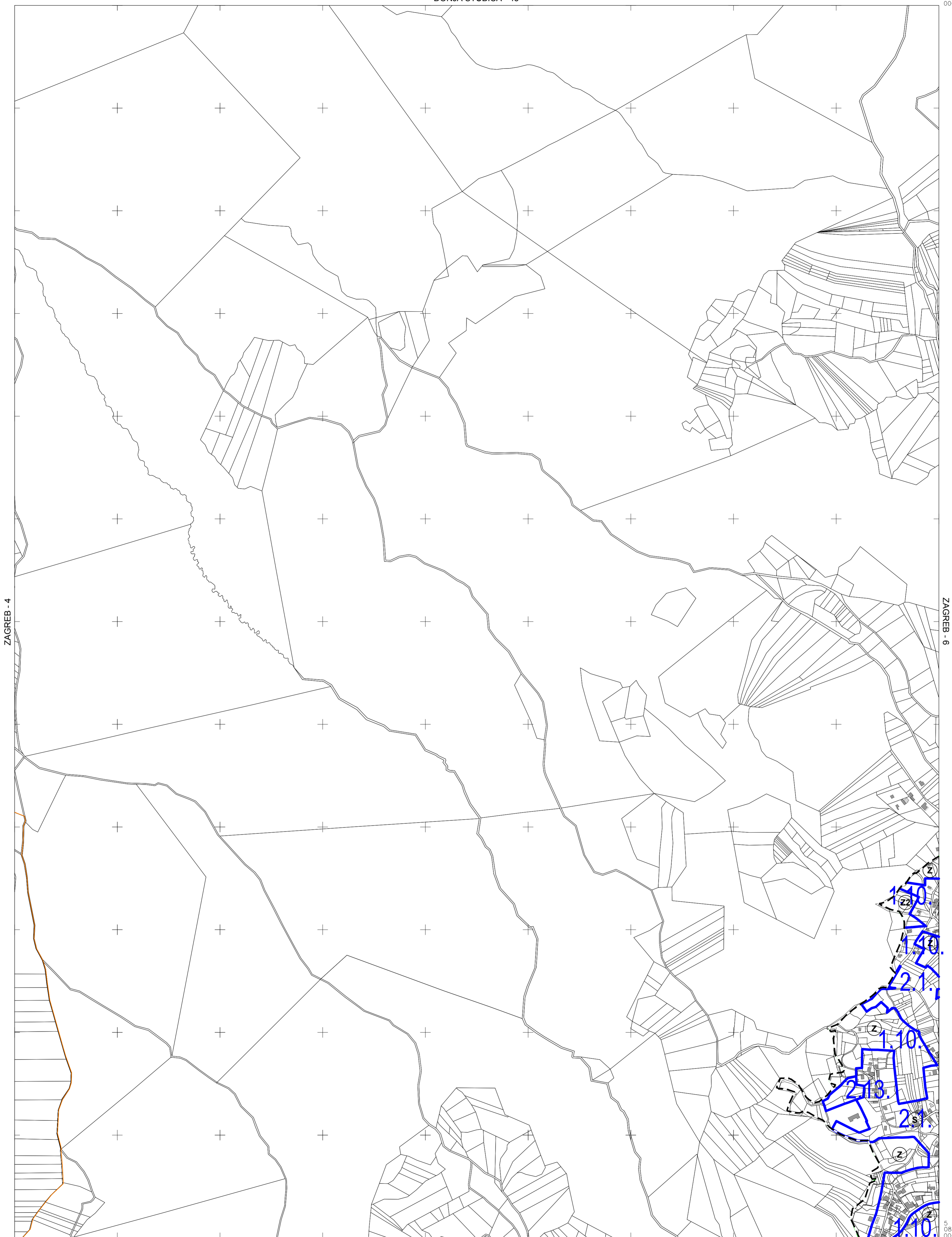
MJERILO 1:5000

Izrada: Gradski ured za katastar i geodetske poslove Grada Zagreba
prosinac 2013.

5
067
000

VELIKA GORICA - 8

DONJA STUBICA - 45



005
94,5
5

KATASTARSKE OPĆINE:

A - Markuševac

B - Gračani

IZMJERA:

A - tahimetrija, ortogonal

B - fotogrametrija

C - komasacija

D - grafička



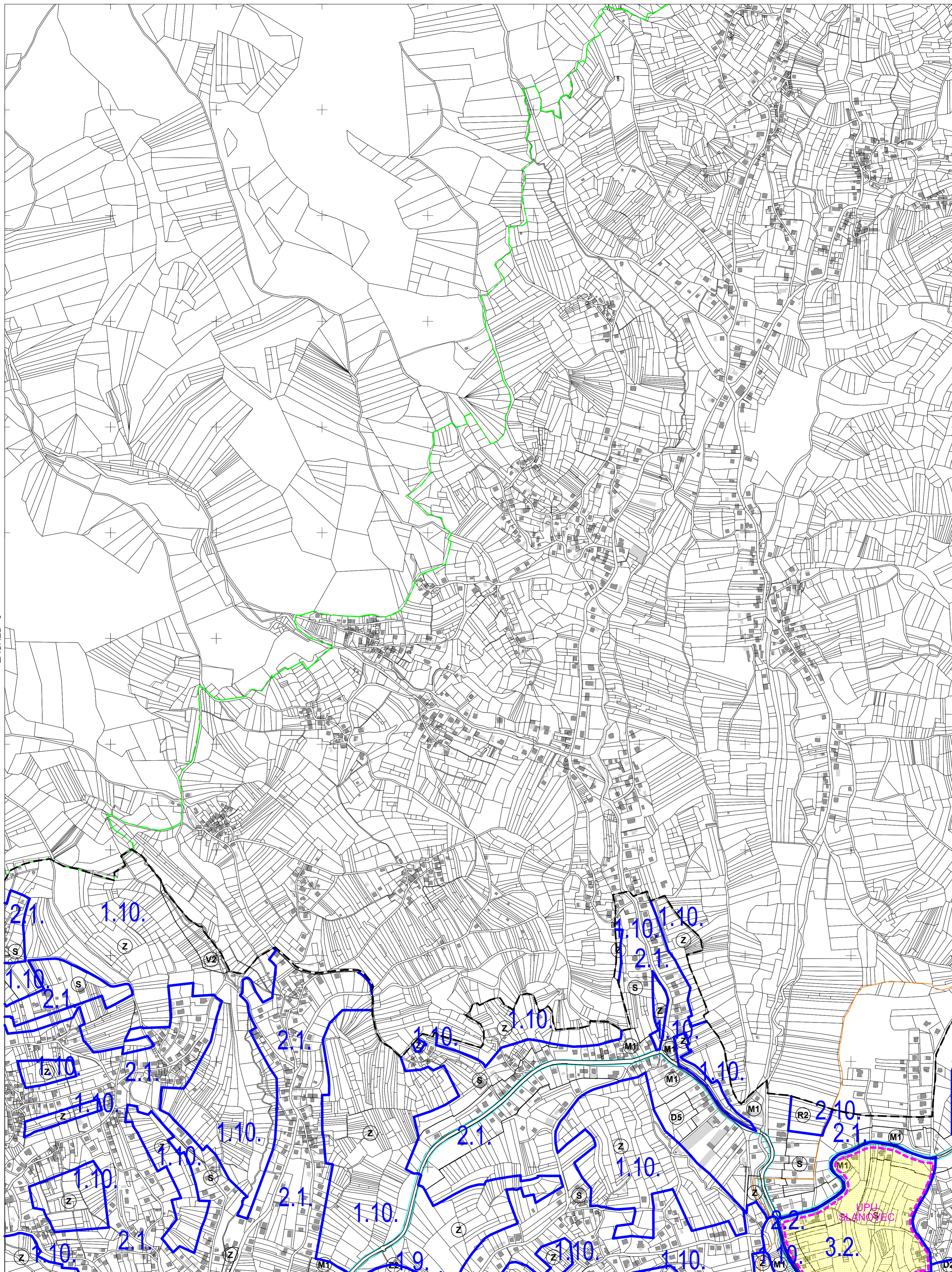
MJERILO 1:5000

Izrada: Gradski ured za katastar i geodetske poslove Grada Zagreba
prosinac 2013.

5
082
000

578
750

ZAGREB - 5



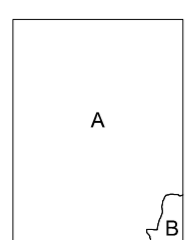
ZAGREB - 5

ZAGREB - 7

ZAGREB - 16

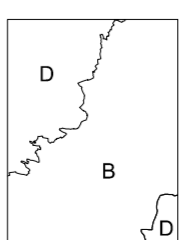
05/15
87/5

5
082
000




KATASTARSKE OPĆINE:

- A - Markuševac
- B - Čučerje



IZMJERA:

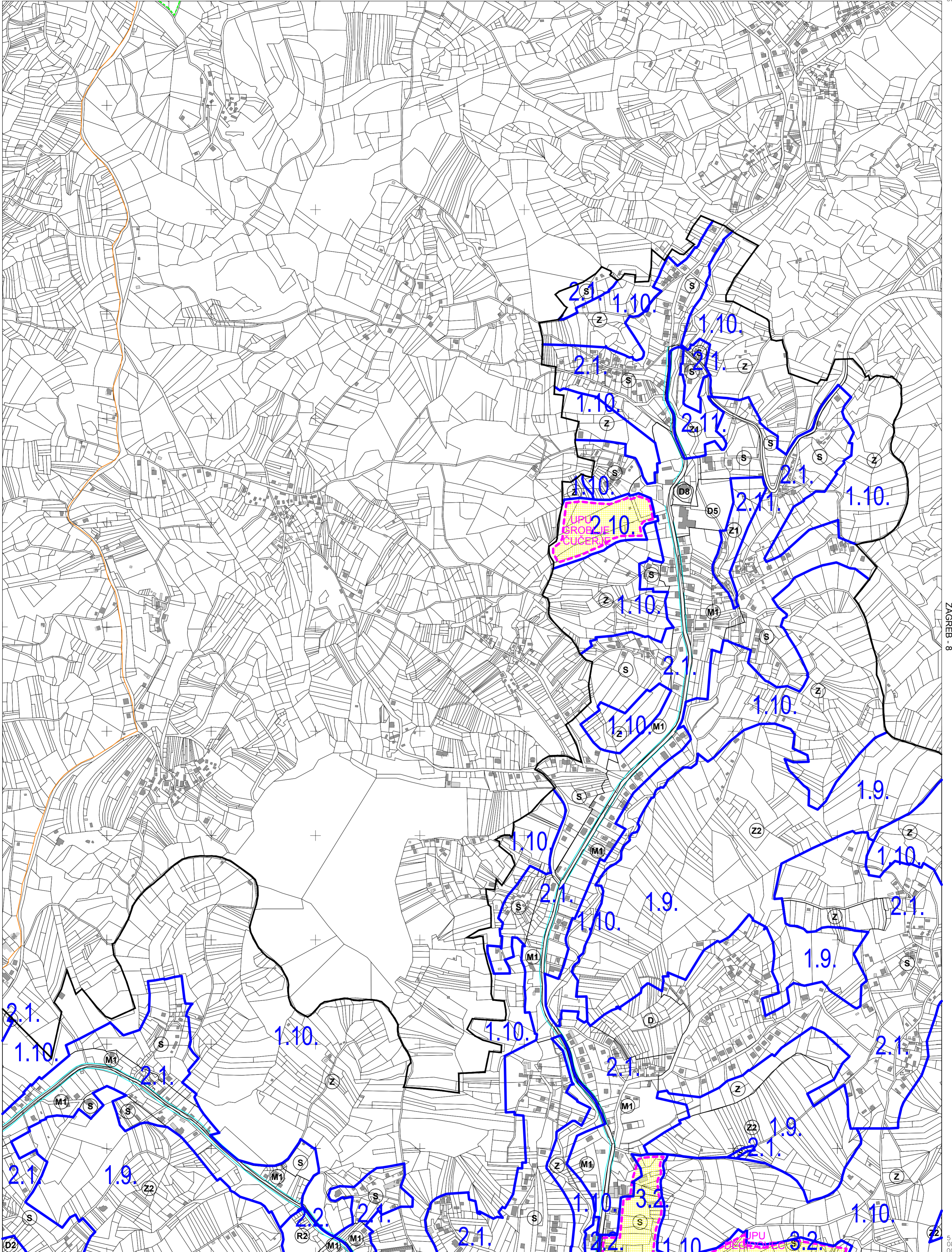
- A - tahimetrija, ortogonal
- B - fotogrametrija
- C - komasacija
- D - grafička



MJERILO 1:5000

Izradba: Gradski ured za katastar i geodetske poslove Grada Zagreba
prosinac 2013.

5
581



ZAGREB - 6

ZAGREB - 8

ZAGREB - 17

Izrada: Gradski ured za katastar i geodetske poslove Grada Zagreba
prosinac 2013.

KATASTARSKE OPĆINE:

A - Markuševac
B - Čučerje

IZMJERA:

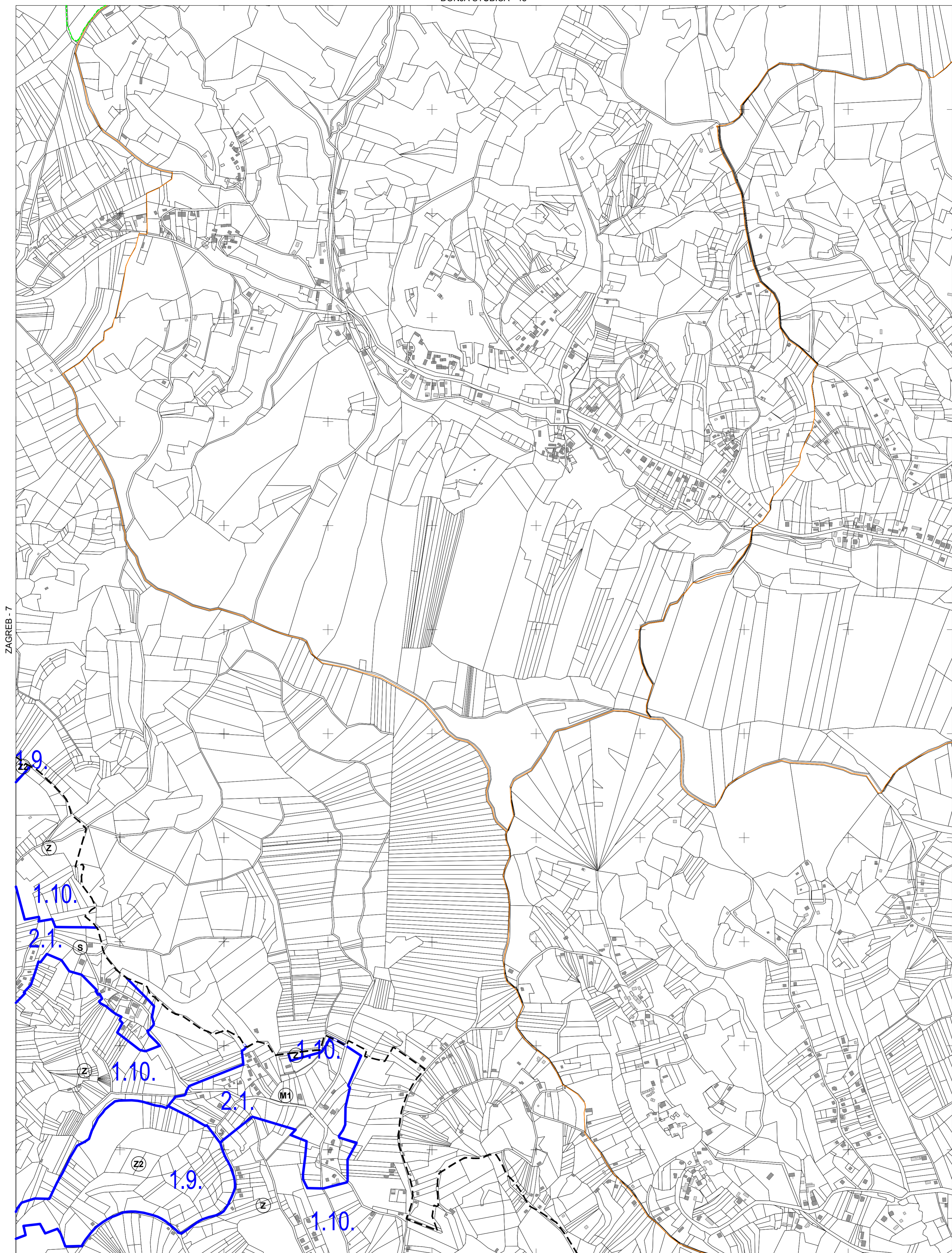
A - tahimetrija, ortogonal
B - fotogrametrija
C - komasacija
D - grafička



MJERILO 1:5000

ZAGREB - 7

5
082
000



ZAGREB - 7

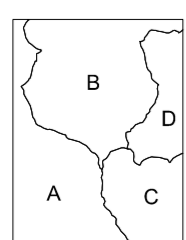
ZAGREB - 9

ZAGREB - 18


Izrada: Gradski ured za katastar i geodetske poslove Grada Zagreba
prosinac 2013.

5
082
000


5
535
500



KATASTARSKE OPĆINE:
A - Čučerje
B - Goranec
C - Đurđekovec
D - Vugrovec



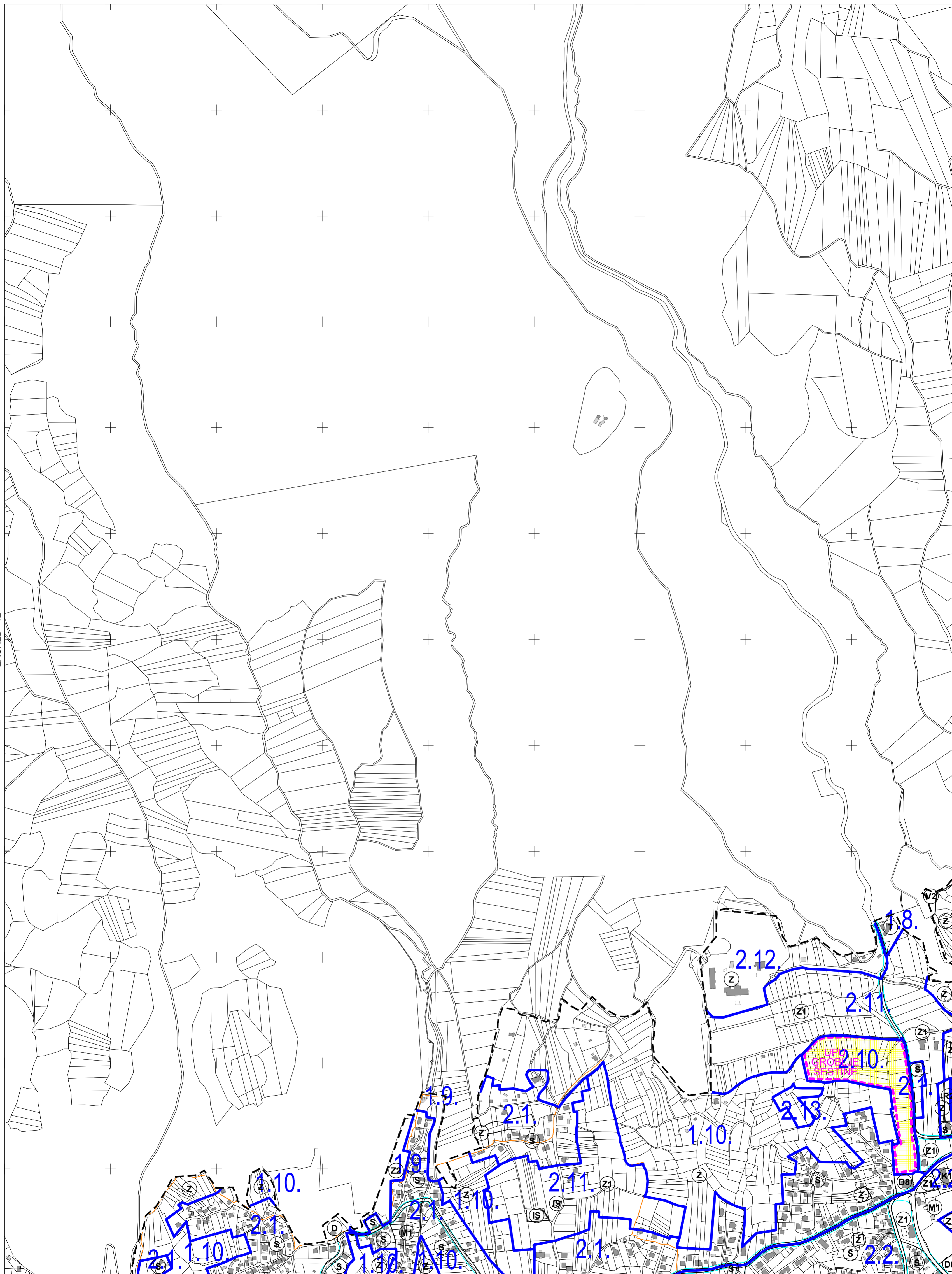
IZMJERA:
A - tahimetrija, ortogonal
B - fotogrametrija
C - komasacija
D - grafička



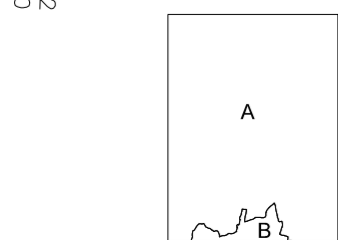
MJERILO 1:5000

ZAGREB - 12

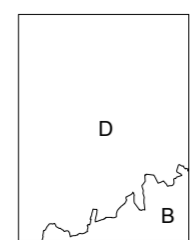
ZAGREB - 14



000
275
5



KATASTARSKE OPĆINE:
A - Sestine
B - Mikulčići



IZMJERA:
A - tahimetrija, ortogonal
B - fotogrametrija
C - komasacija
D - grafička

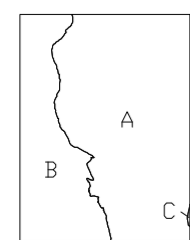
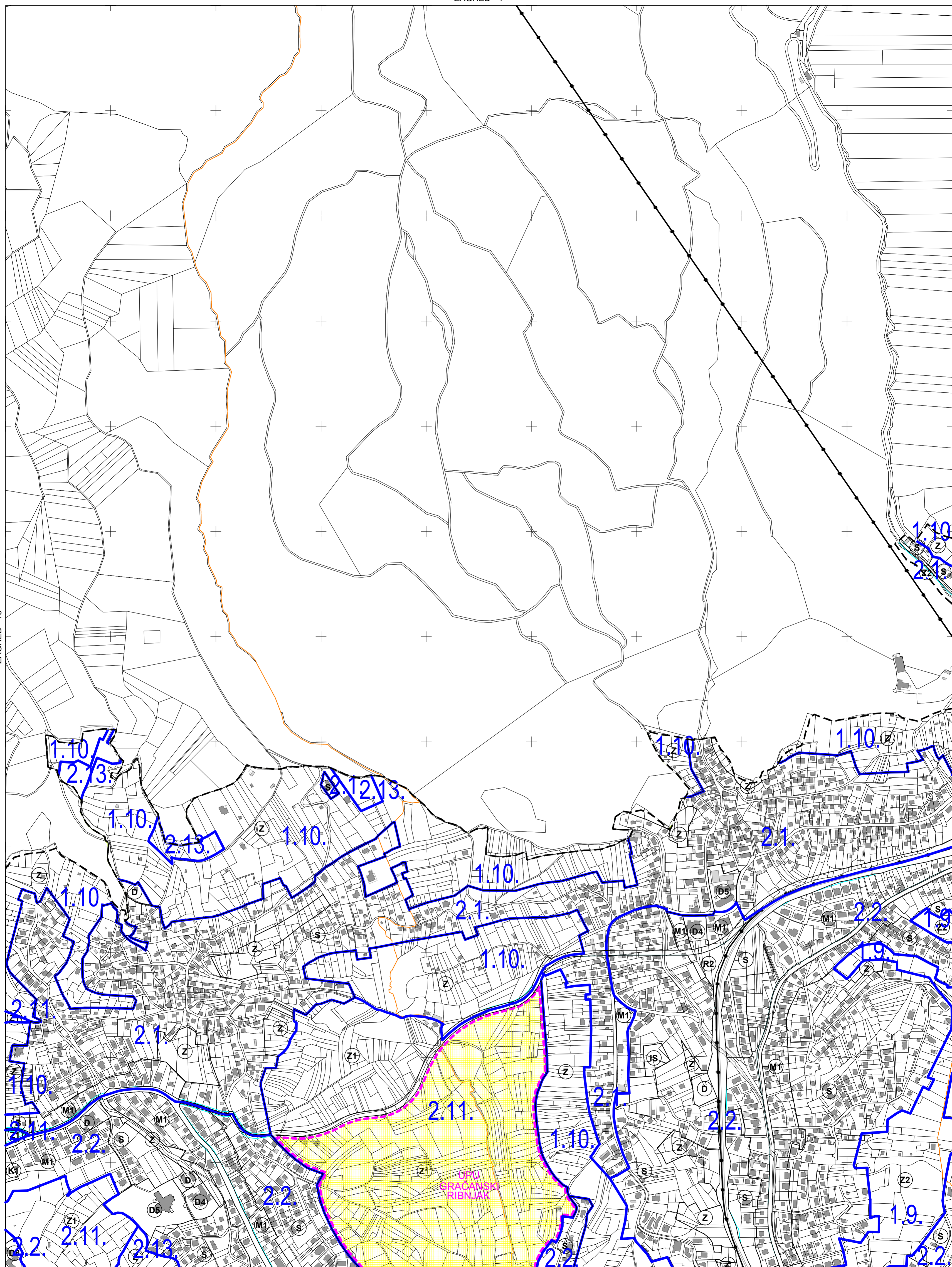


MJERILO 1:5000

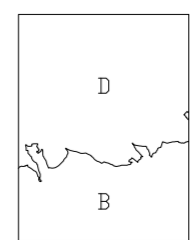
Izrada: Gradski ured za katastar i geodetske poslove Grada Zagreba
prosinac 2013.

5
076
000
574
250

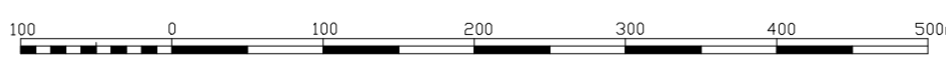
ZAGREB - 13

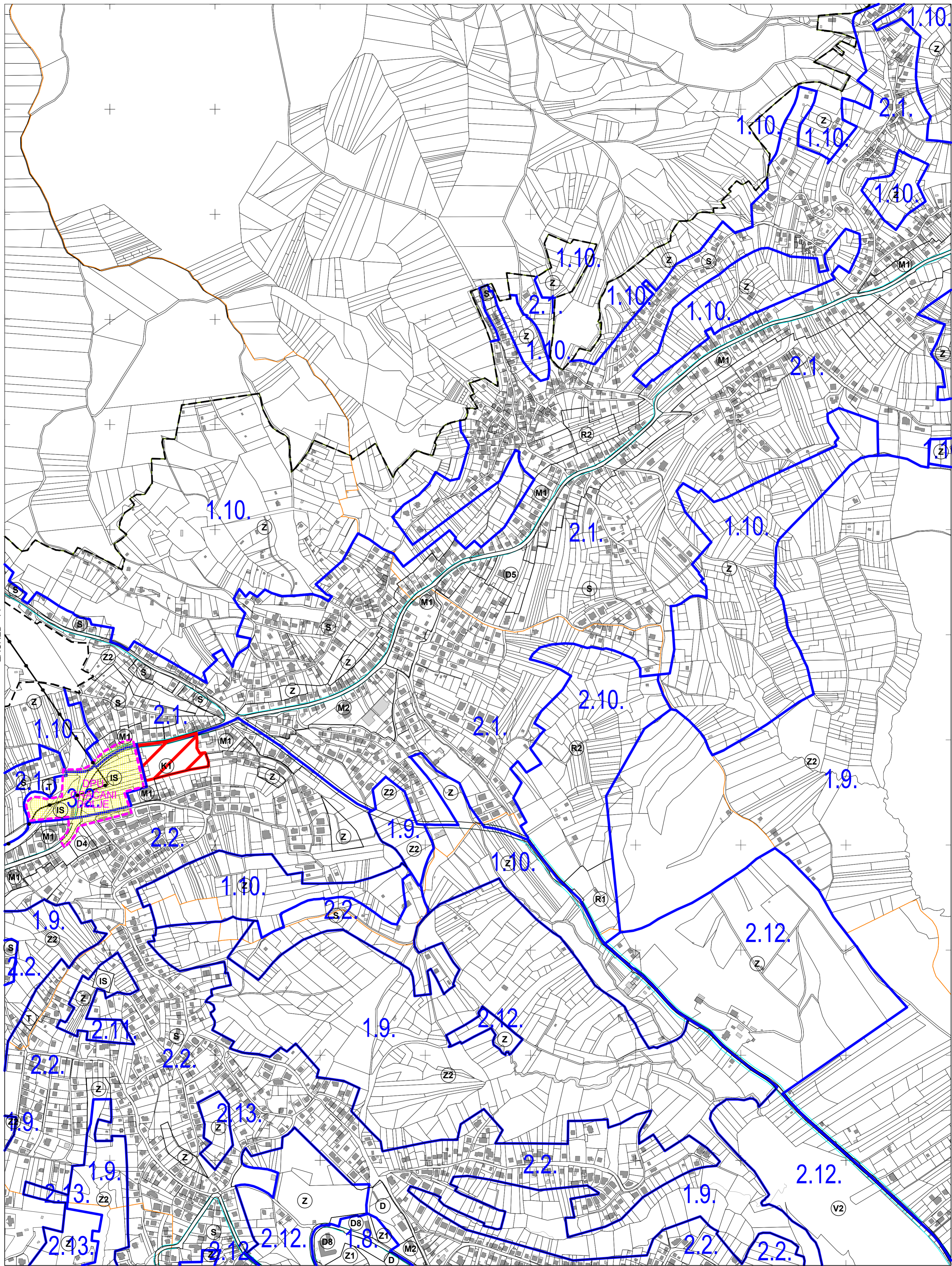


KATASTARSKE OPĆINE:
 A - Gračani
 B - Šestine
 C - Renete



IZMJERA:
 A - tahimetrija, ortogonal
 B - fotogrametrija
 C - komasacija
 D - grafička





ZAGREB - 14

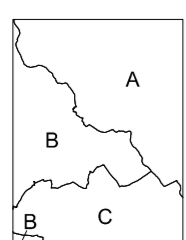
ZAGREB - 16

005
945

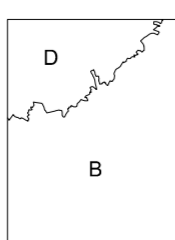
ZAGREB - 25

Izradba: Gradski ured za katastar i geodetske poslove Grada Zagreba
prosinac 2013.


5
079
000
578
750



KATASTARSKE OPĆINE:
A - Markuševac
B - Gračani
C - Remete

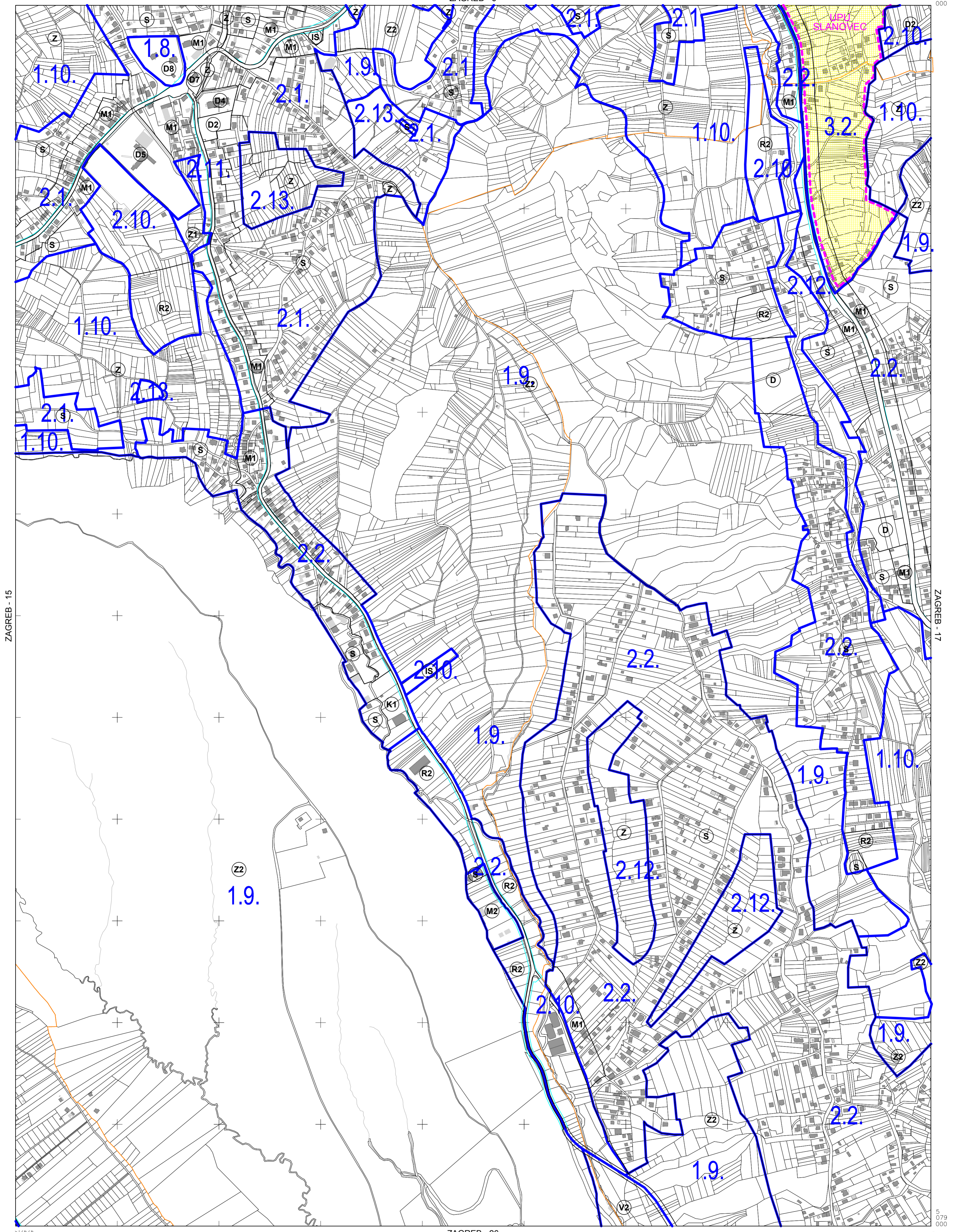


IZMJERA:
A - tahimetrija, ortogonal
B - fotogrametrija
C - komasacija
D - grafička



MJERILO 1:5000

ZAGREB - 6



ZAGREB - 15

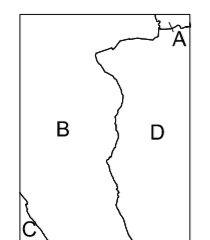
ZAGREB - 17

ZAGREB - 26

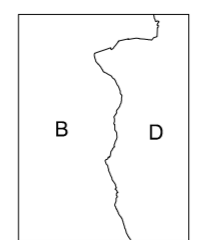
05/25
80/5
5

5
079
000
581
000

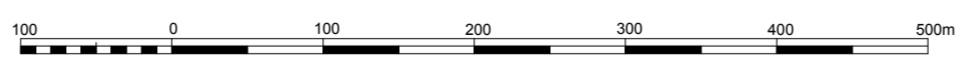
Izradba: Gradski ured za katastar i geodetske poslove Grada Zagreba
prosinac 2013.



KATASTARSKE OPĆINE:
A - Čučerje
B - Markuševec
C - Remete
D - Granešina

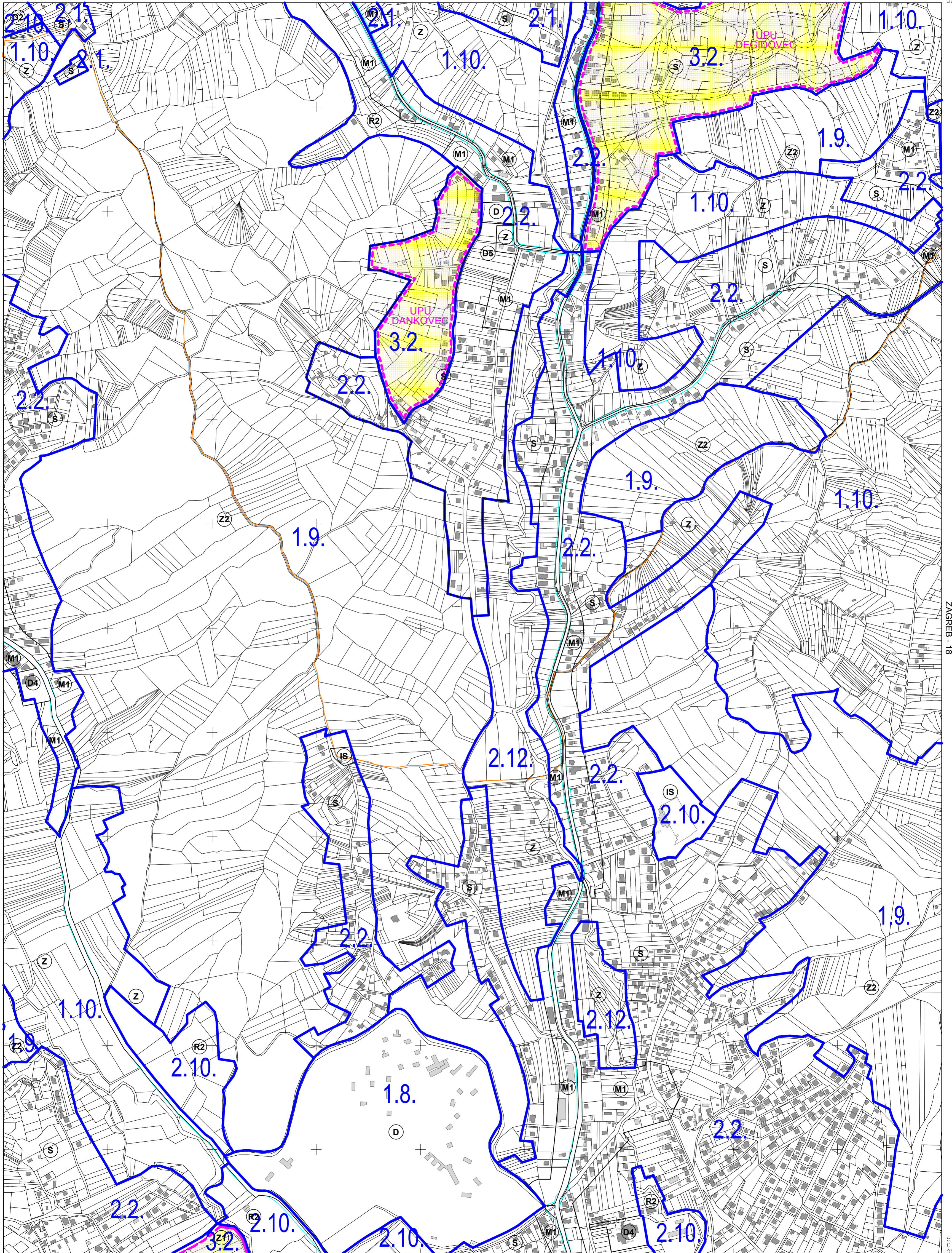


IZMJERA:
A - tahimetrija, ortogonal
B - fotogrametrija
C - komasacija
D - grafička



MJERILO 1:5000

ZAGREB - 7



ZAGREB - 16

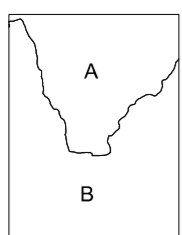
ZAGREB - 18

000
195
5


ZAGREB - 27

Izrada: Gradski ured za katastar i geodetske poslove Grada Zagreba
prosinac 2013.


5
079
000



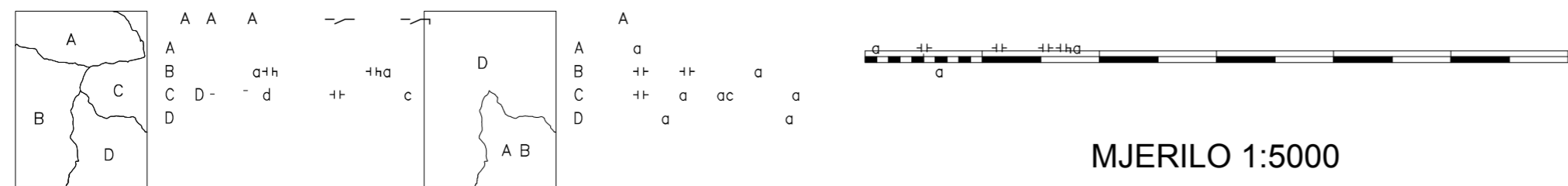
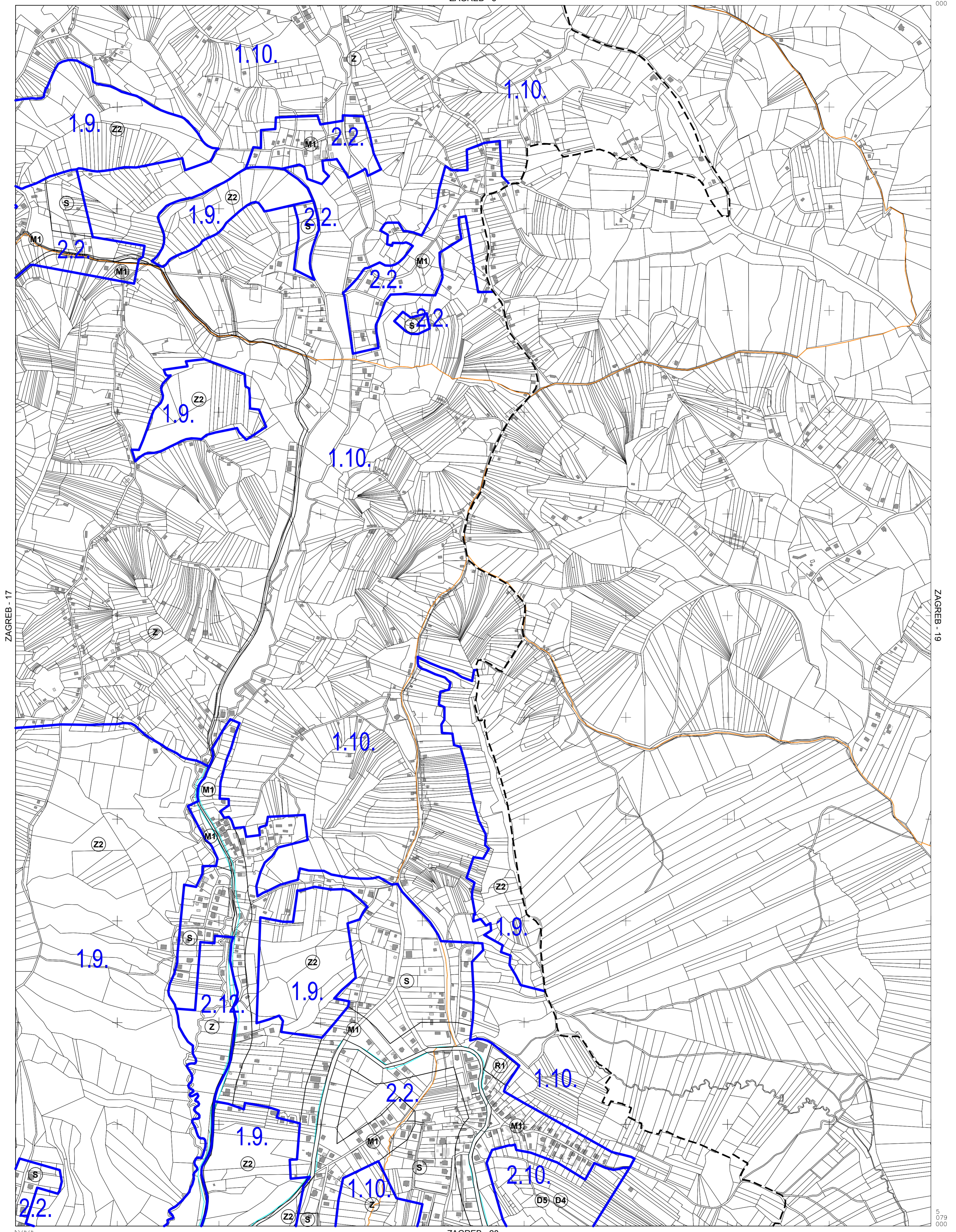
KATASTARSKE OPĆINE:
A - Čučerje
B - Granešina

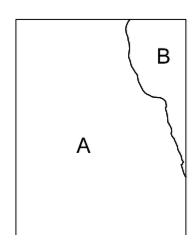
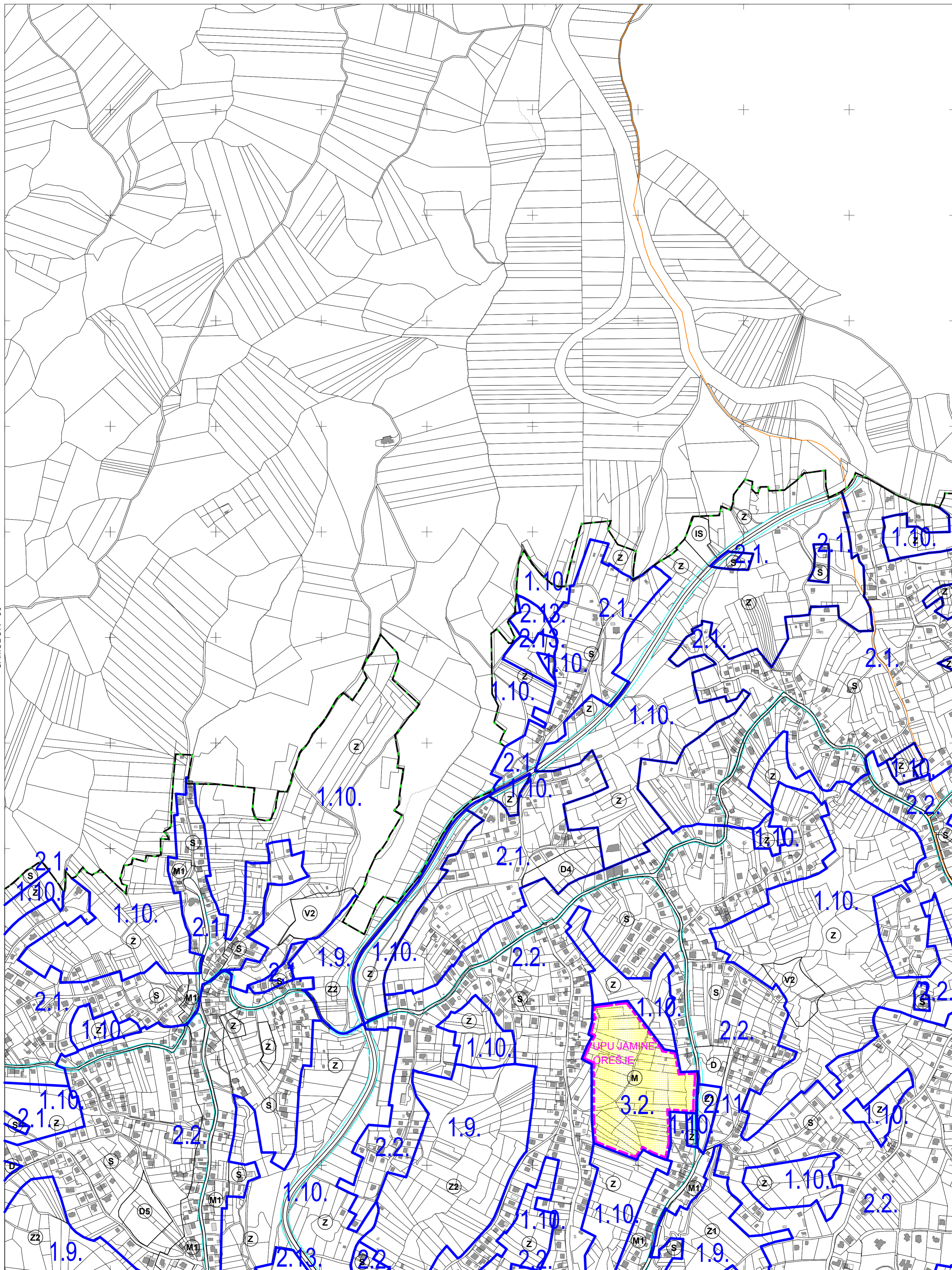


IZMJERA:
A - tahimetrija, ortogonal
B - fotogrametrija
C - komasacija
D - grafička

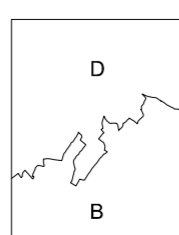


MJERILO 1:5000






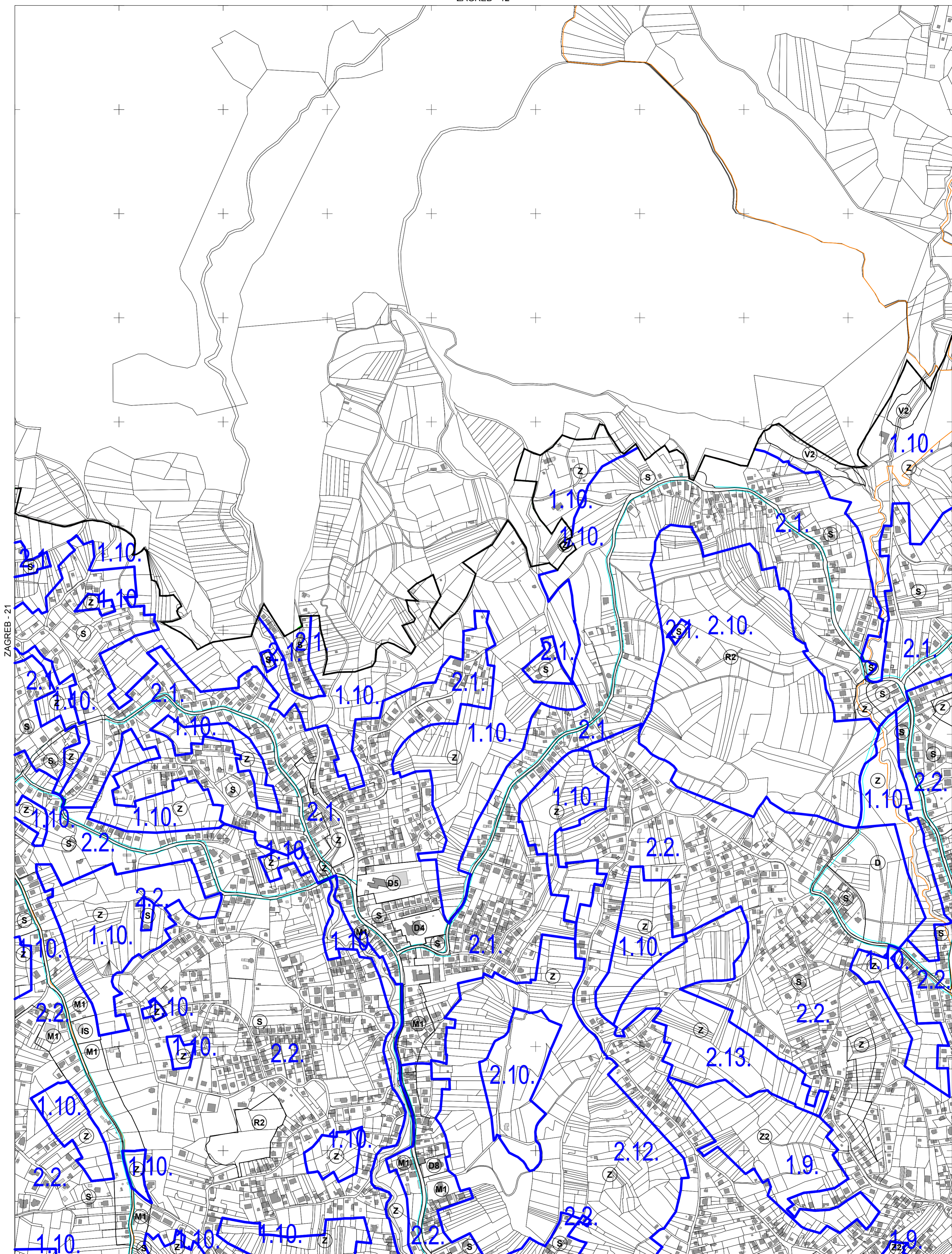
KATASTARSKE OPĆINE:
A - Gornji Stenjevec
B - Gornje Vrapče



IZMJERA:
A - tahimetrija, ortogonal
B - fotogrametrija
C - komasacija
D - grafička



MJERILO 1:5000

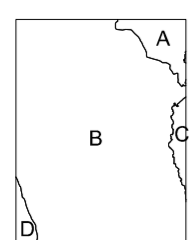


ZAGREB - 21

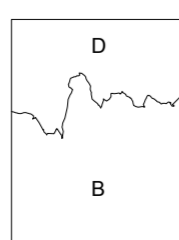
ZAGREB - 23

ZAGREB - 32


052
695
5



KATASTARSKE OPĆINE:
A - Sestine
B - Gornje Vrapče
C - Mikulčić
D - Gornji Stenjevec



IZMJERA:
A - tahimetrija, ortogonal
B - fotogrametrija
C - komasacija
D - grafička



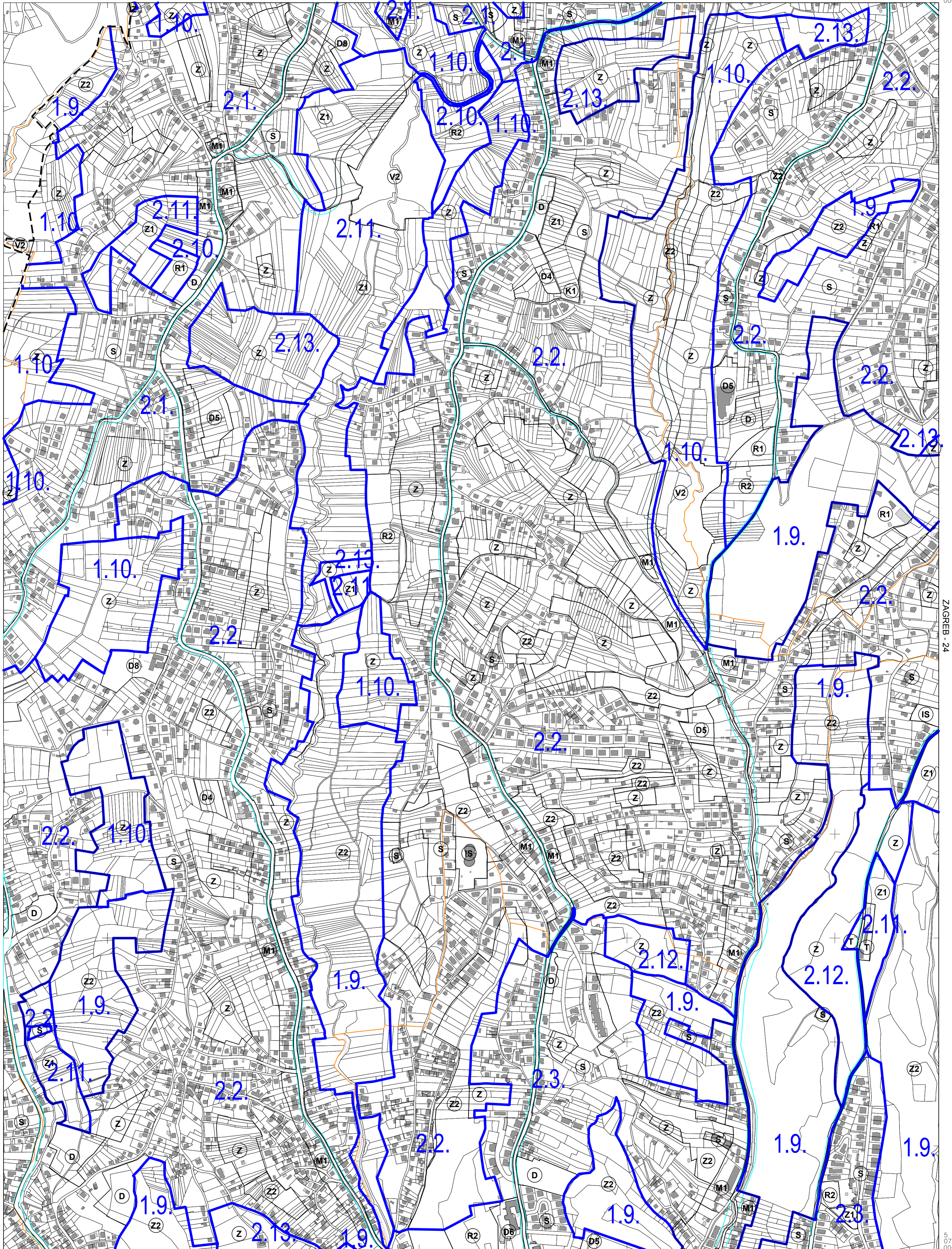
MJERILO 1:5000

Izrada: Gradski ured za katastar i geodetske poslove Grada Zagreba
prosinac 2013.

5
076
000

512
000

ZAGREB - 13



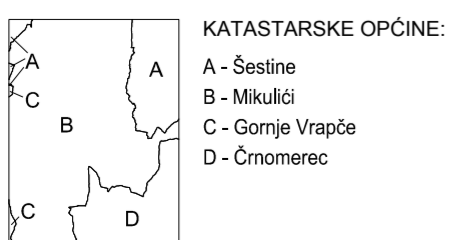


ZAGREB - 22

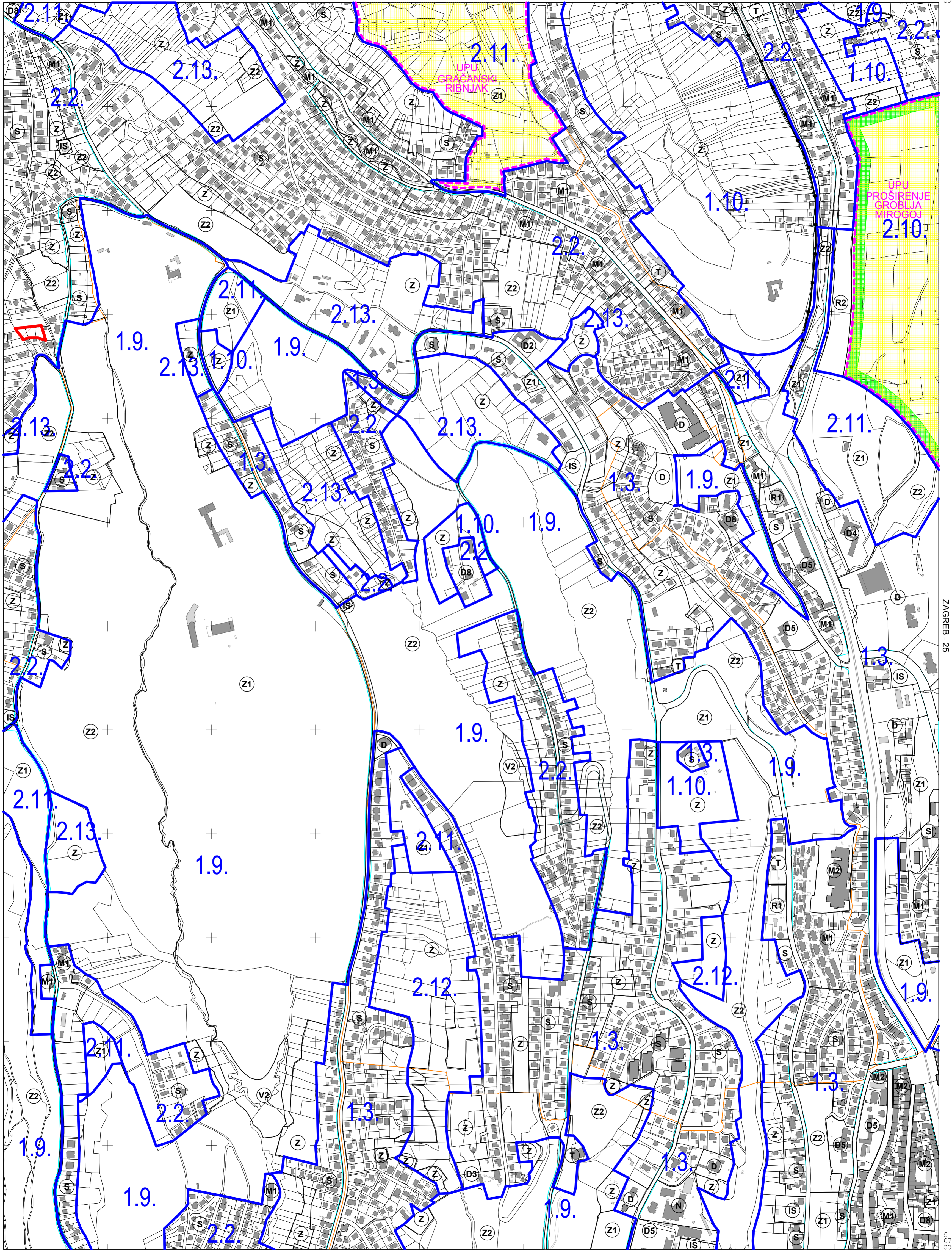
ZAGREB - 24

ZAGREB - 33

Izrada: Gradski ured za katastar i geodetske poslove Grada Zagreba
prosinac 2013.



MJERILO 1:5000

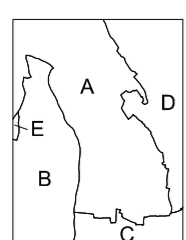


ZAGREB - 23

ZAGREB - 25

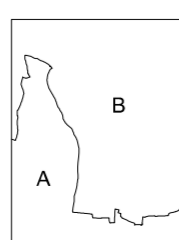
5
 574
 24

5
 076
 000
 576
 500




KATASTARSKE OPĆINE:

- A - Sestine
- B - Črnomerec
- C - Centar
- D - Građani
- E - Mikulčići

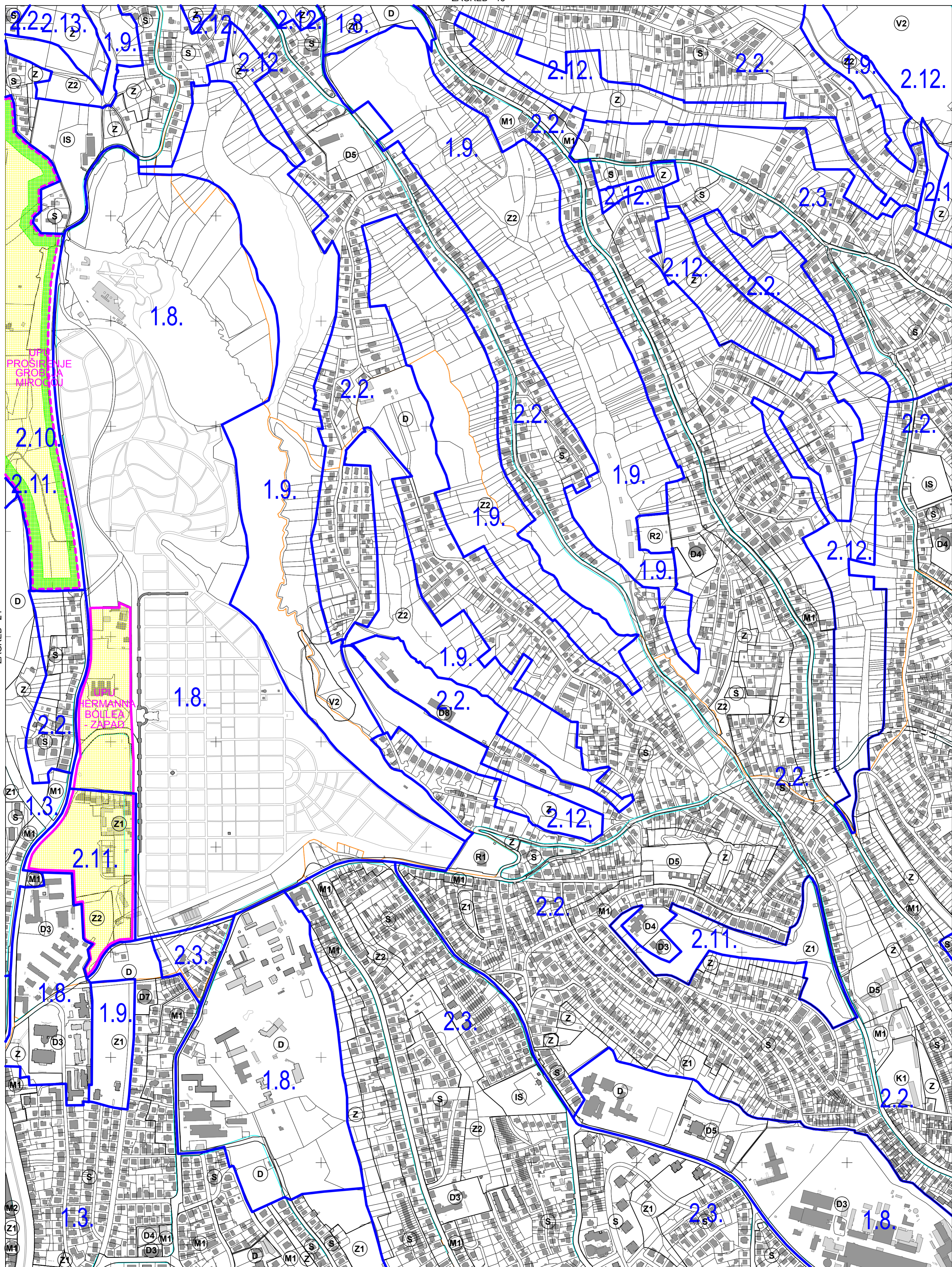


IZMJERA:

- A - tahimetrija, ortogonal
- B - fotogrametrija
- C - komasacija
- D - grafička



MJERILO 1:5000



ZAGREB - 24

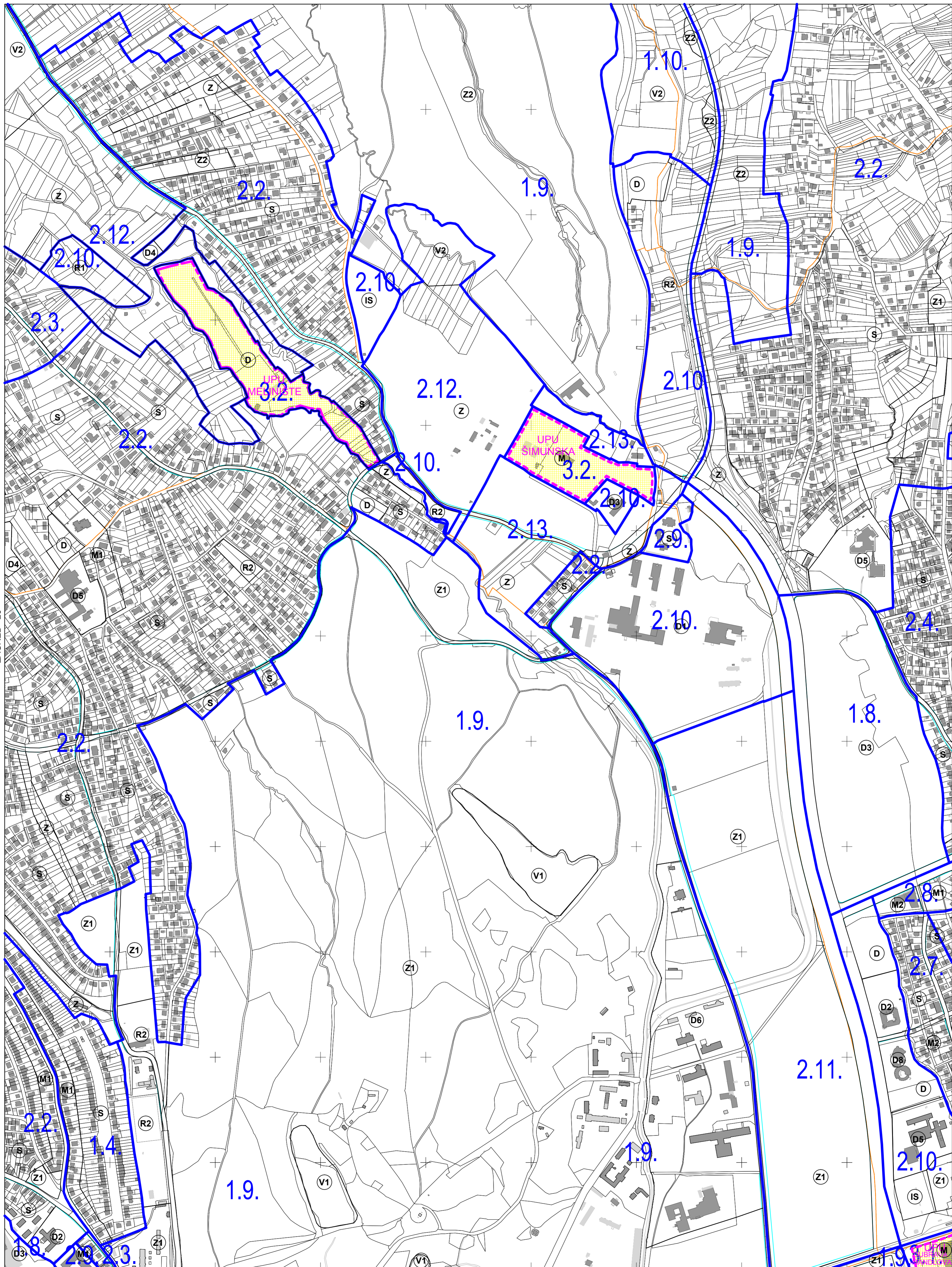
ZAGREB - 26

- KATASTARSKE OPĆINE:
- A - Remete
 - B - Gračani
 - C - Centar
 - D - Maksimir

- IZMJERA:
- A - tahimetrija, ortogonal
 - B - fotogrametrija
 - C - komasacija
 - D - grafička



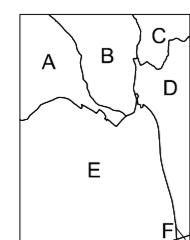
MJERILO 1:5000



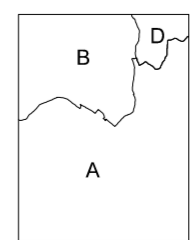
ZAGREB - 25

ZAGREB - 27

05/15
87/5



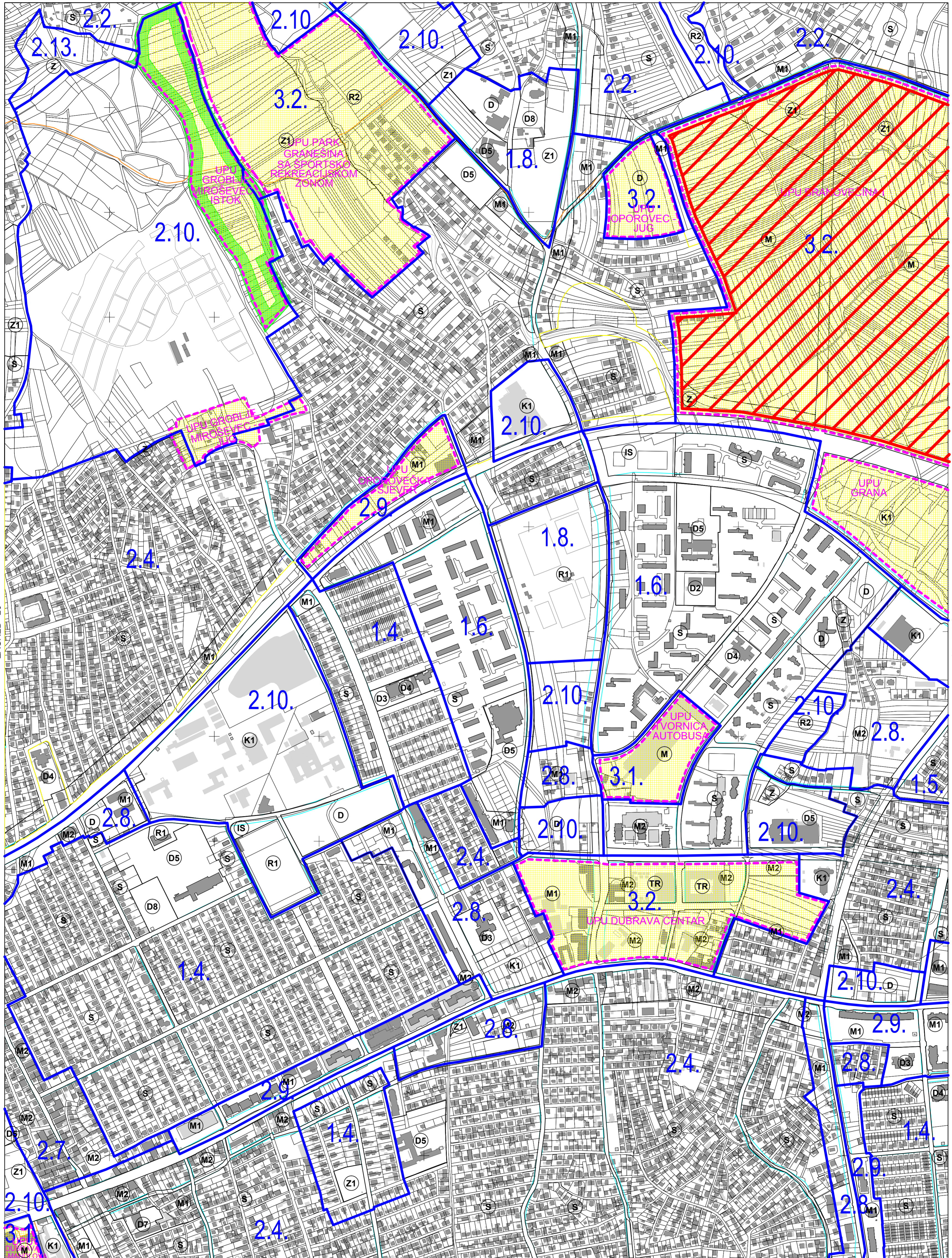
- KATASTARSKE OPĆINE:
- A - Remete
 - B - Markuševac
 - C - Granešina
 - D - Dubrava
 - E - Maksimir
 - F - Peščenica



- IZMJERA:
- A - tahimetrija, ortogonal
 - B - fotogrametrija
 - C - komasacija
 - D - grafička



MJERILO 1:5000



ZAGREB - 26


ZAGREB - 28

KATASTARSKIE OPĆINE:

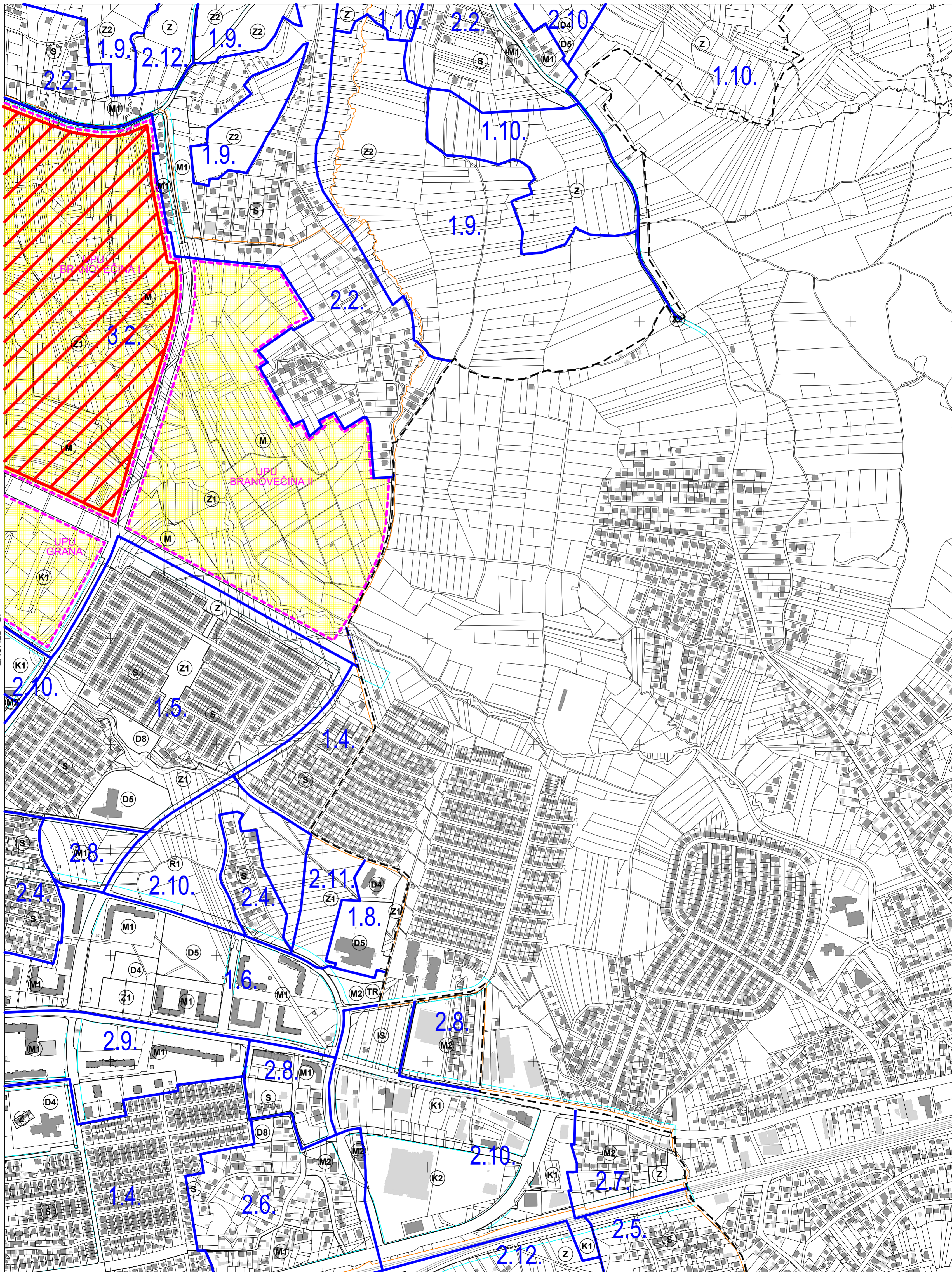
- A - Granešina
- B - Dubrava
- C - Peščenica

IZMJERA:

- A - tahimetrija, ortogonal
- B - fotogrametrija
- C - komasacija
- D - grafička

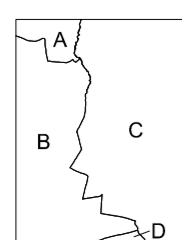


MJERILO 1:5000



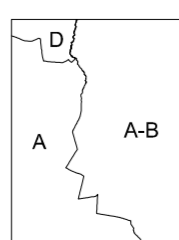
ZAGREB - 27

ZAGREB - 29




KATASTRARKE OPĆINE:

- A - Granešina
- B - Dubrava
- C - Sesvete
- D - Resnik

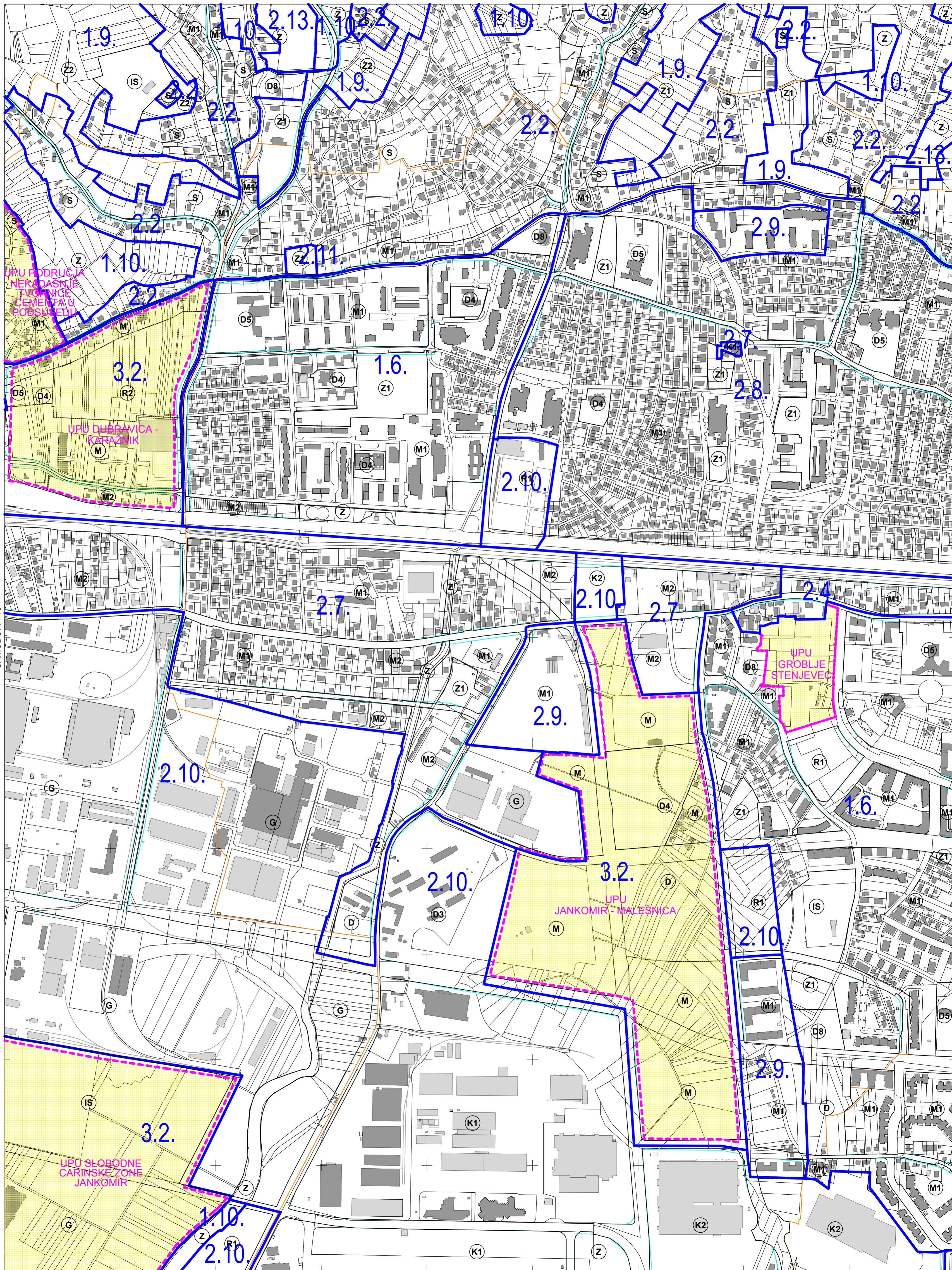


IZMJERNA:

- A - tahimetrija, ortogonal
- B - fotogrametrija
- C - komasacija
- D - grafička



MJERILO 1:5000

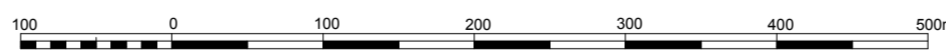

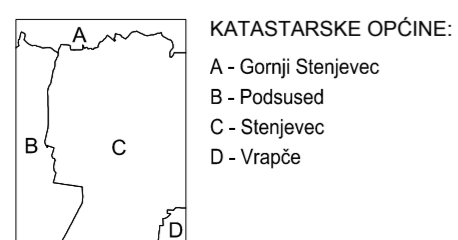


SAMBOR - 40

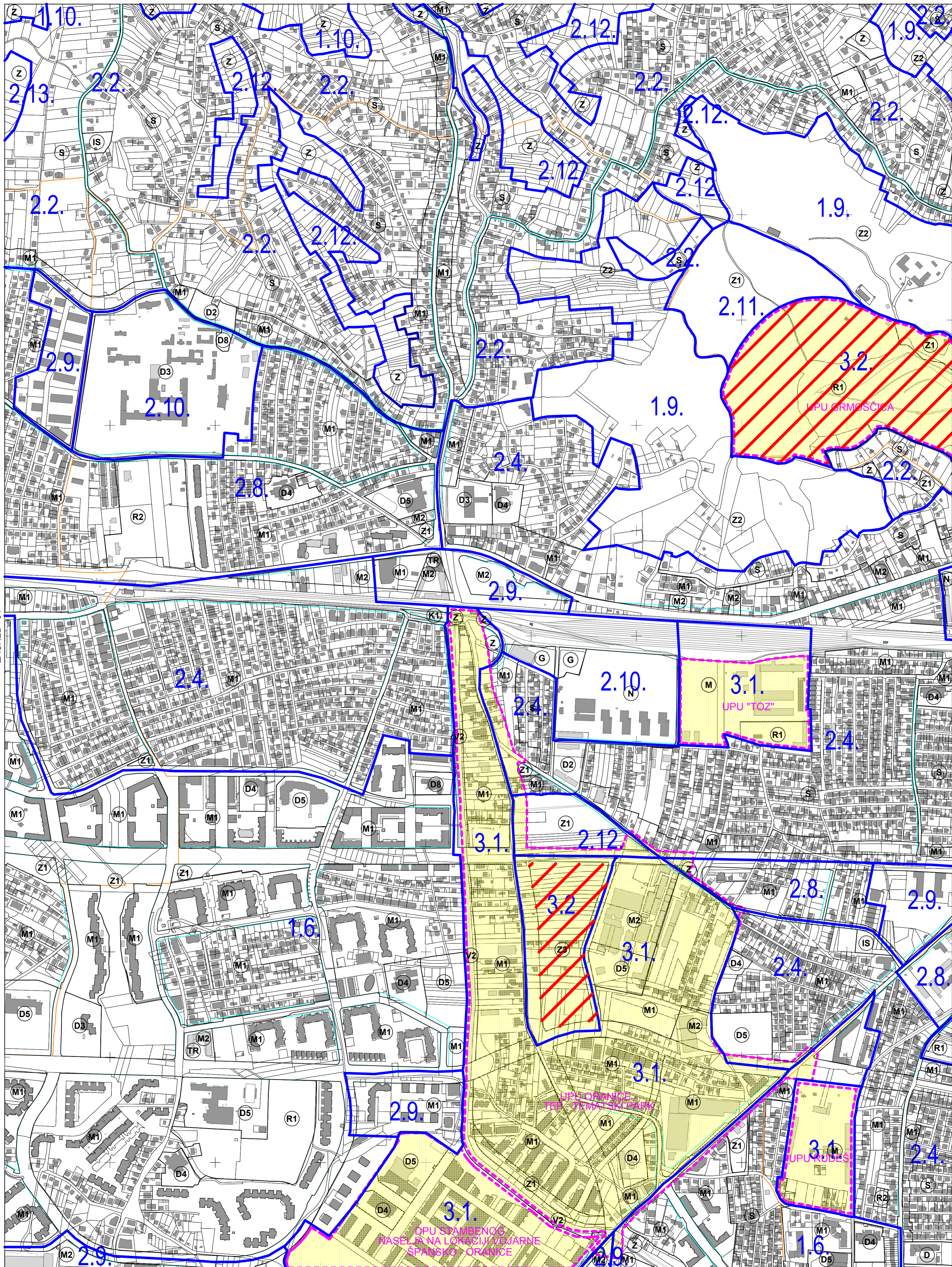
ZAGREB - 32

005
 495

5 073
 000
 599
 750


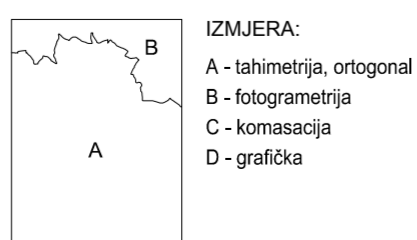


MJERILO 1:5000



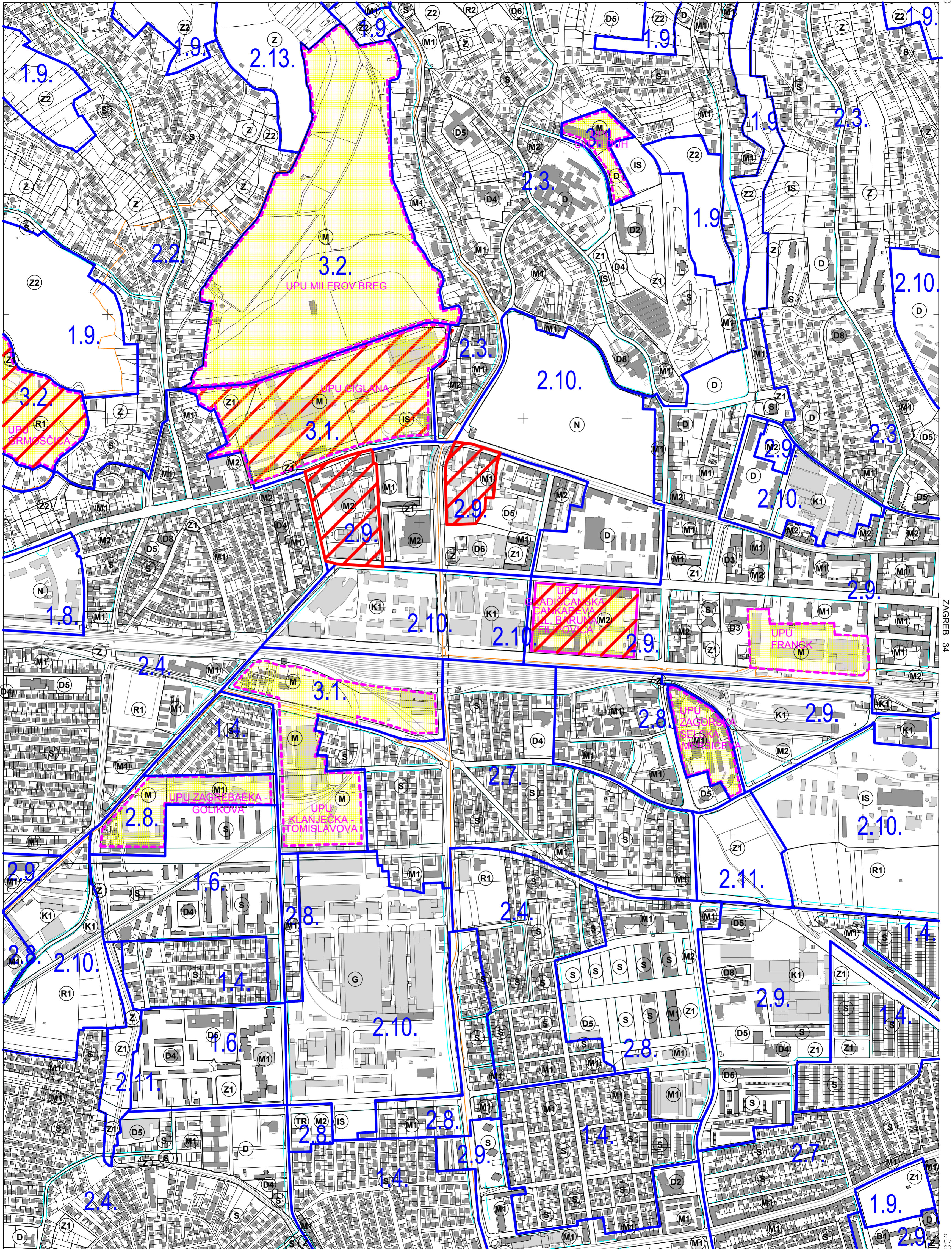
ZAGREB - 31

ZAGREB - 33



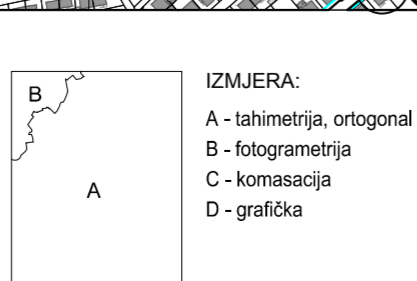
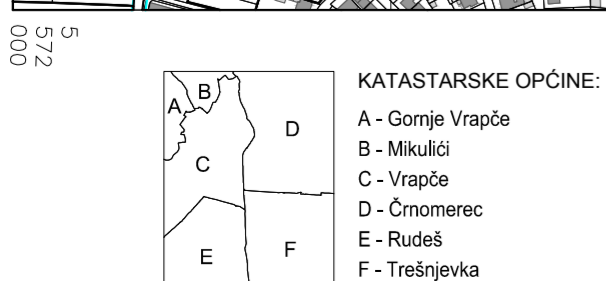
MJERILO 1:5000

Izrada: Gradski ured za katastar i geodetske poslove Grada Zagreba
prosinac 2013.

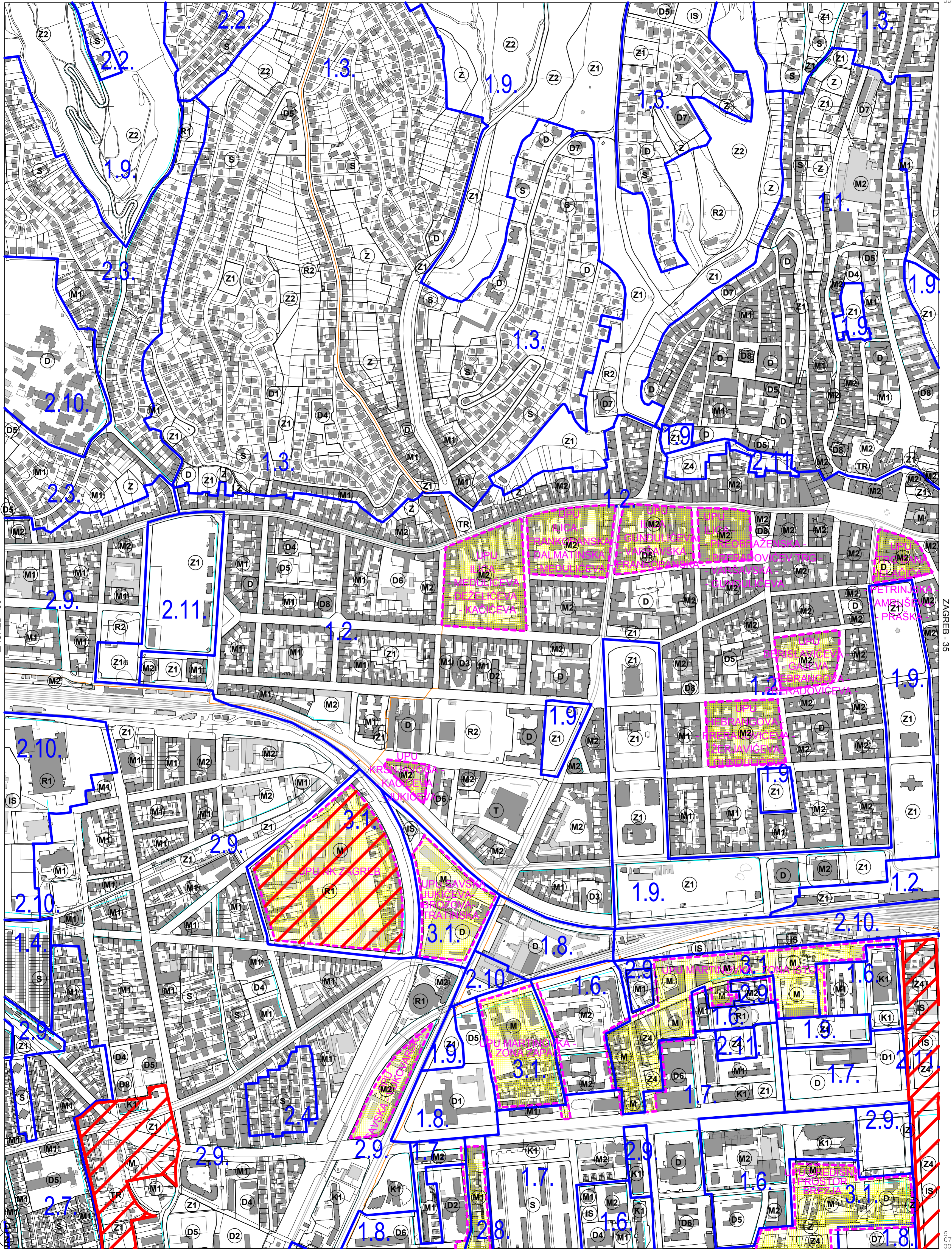


ZAGREB - 32

ZAGREB - 34



MJERILO 1:5000



ZAGREB - 33

ZAGREB - 35

ZAGREB - 44


Izrada: Gradski ured za katastar i geodetske poslove Grada Zagreba
prosinac 2013.

KATASTARSKE OPĆINE:

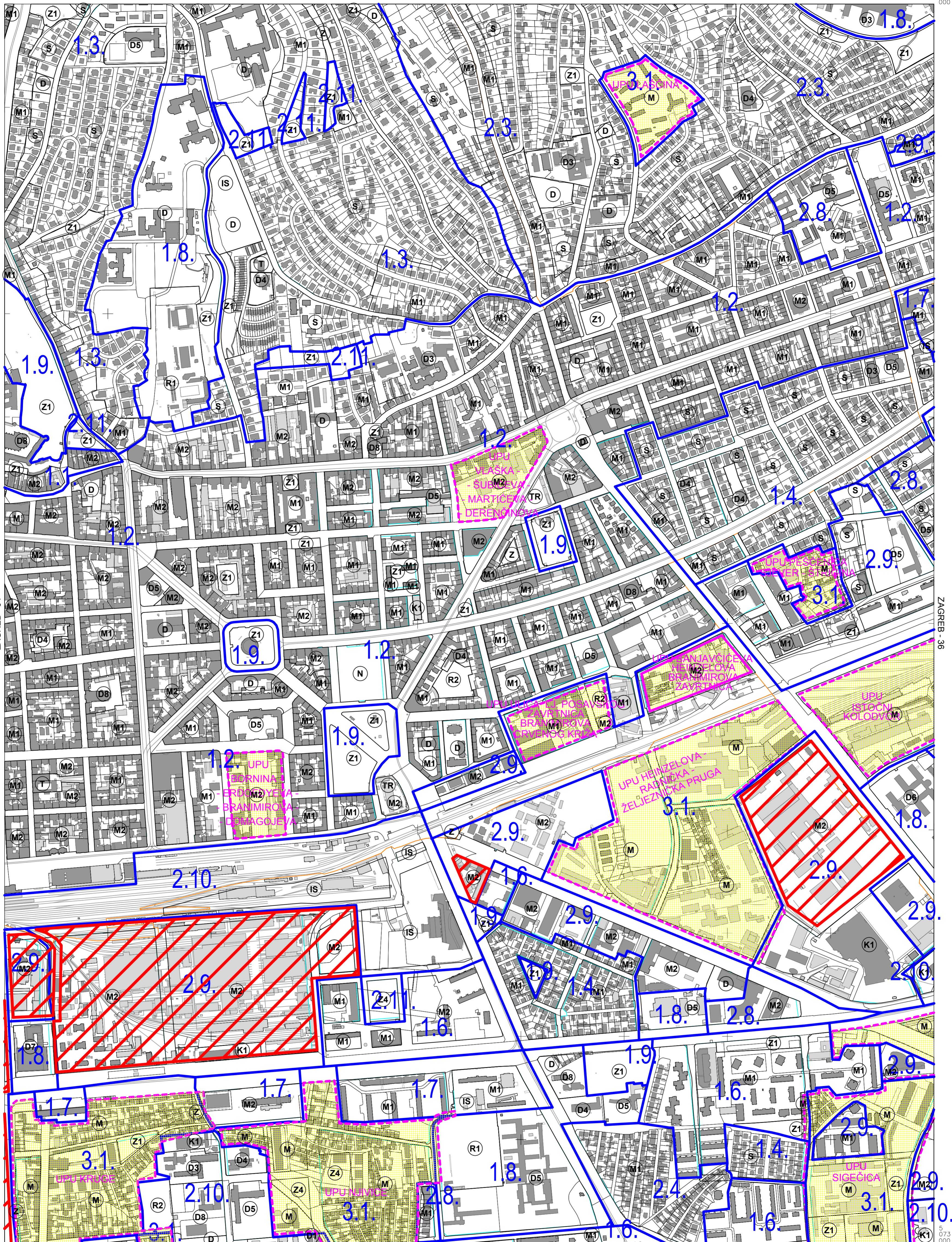
- A - Črnomerec
- B - Centar
- C - Trešnjevka
- D - Trnje

IZMJERA:

- A - tahimetrija, ortogonal
- B - fotogrametrija
- C - komasacija
- D - grafička

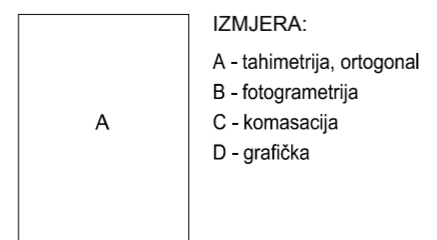
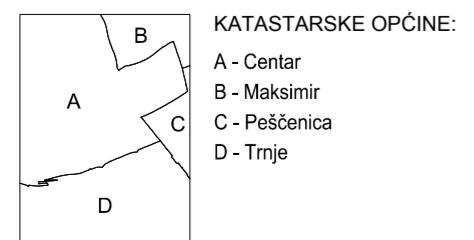


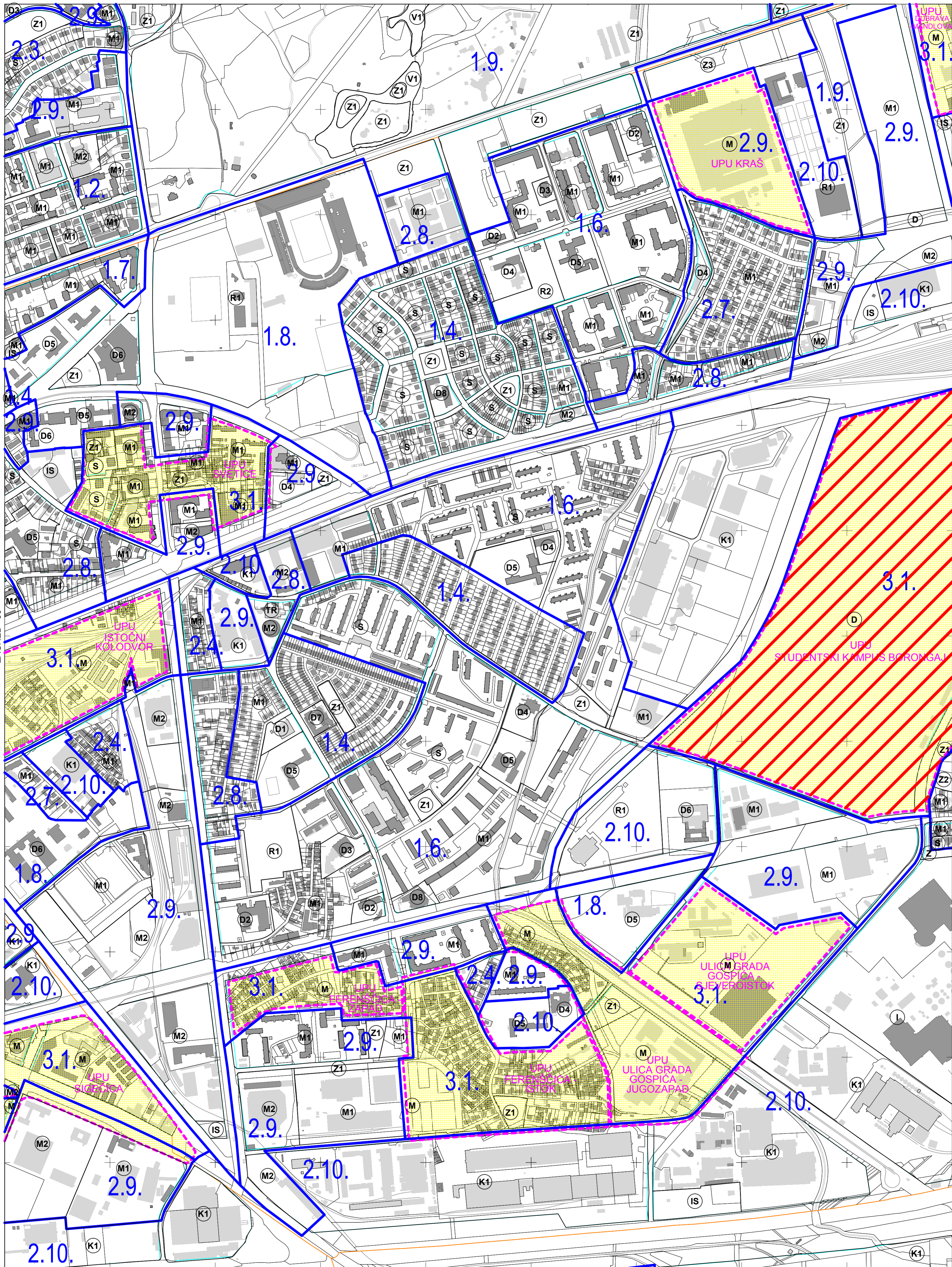
MJERILO 1:5000



ZAGREB - 34

ZAGREB - 36





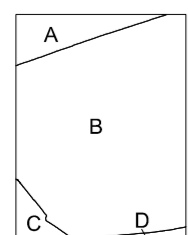
ZAGREB - 35

ZAGREB - 37

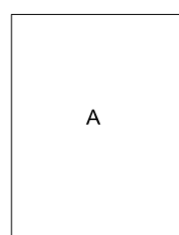
05/15

ZAGREB - 46


Izdava: Gradski ured za katastar i geodetske poslove Grada Zagreba
prosinac 2013.



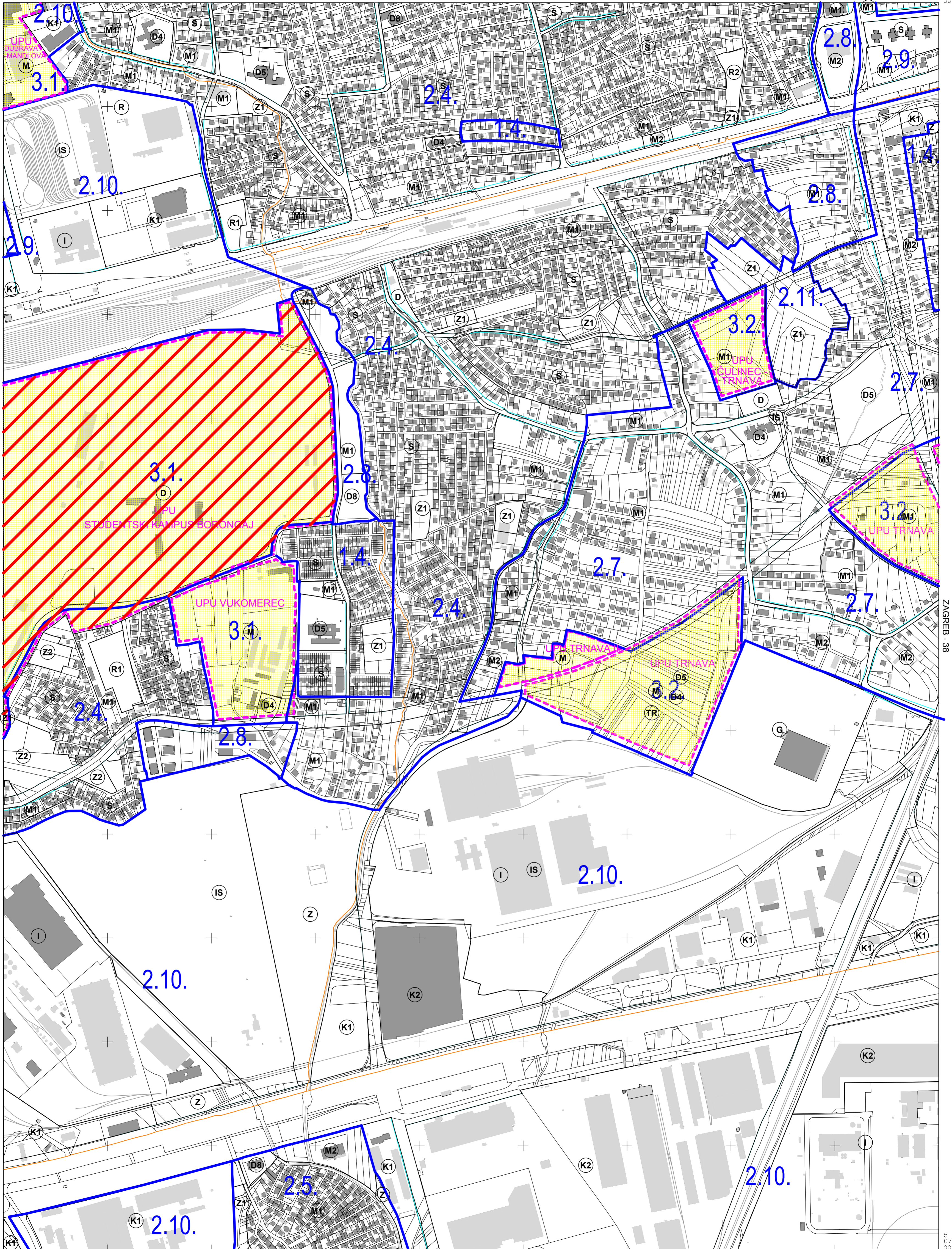
KATASTARSKE OPĆINE:
A - Maksimir
B - Peščenica
C - Trnje
D - Zitnjak



IZMJERA:
A - tahimetrija, ortogonal
B - fotogrametrija
C - komasacija
D - graficka



MJERILO 1:5000



ZAGREB - 36

ZAGREB - 38

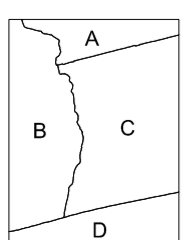
ZAGREB - 47

Izrada: Gradski ured za katastar i geodetske poslove Grada Zagreba
prosinac 2013.


000
195
5

5
073
000


5
53
250



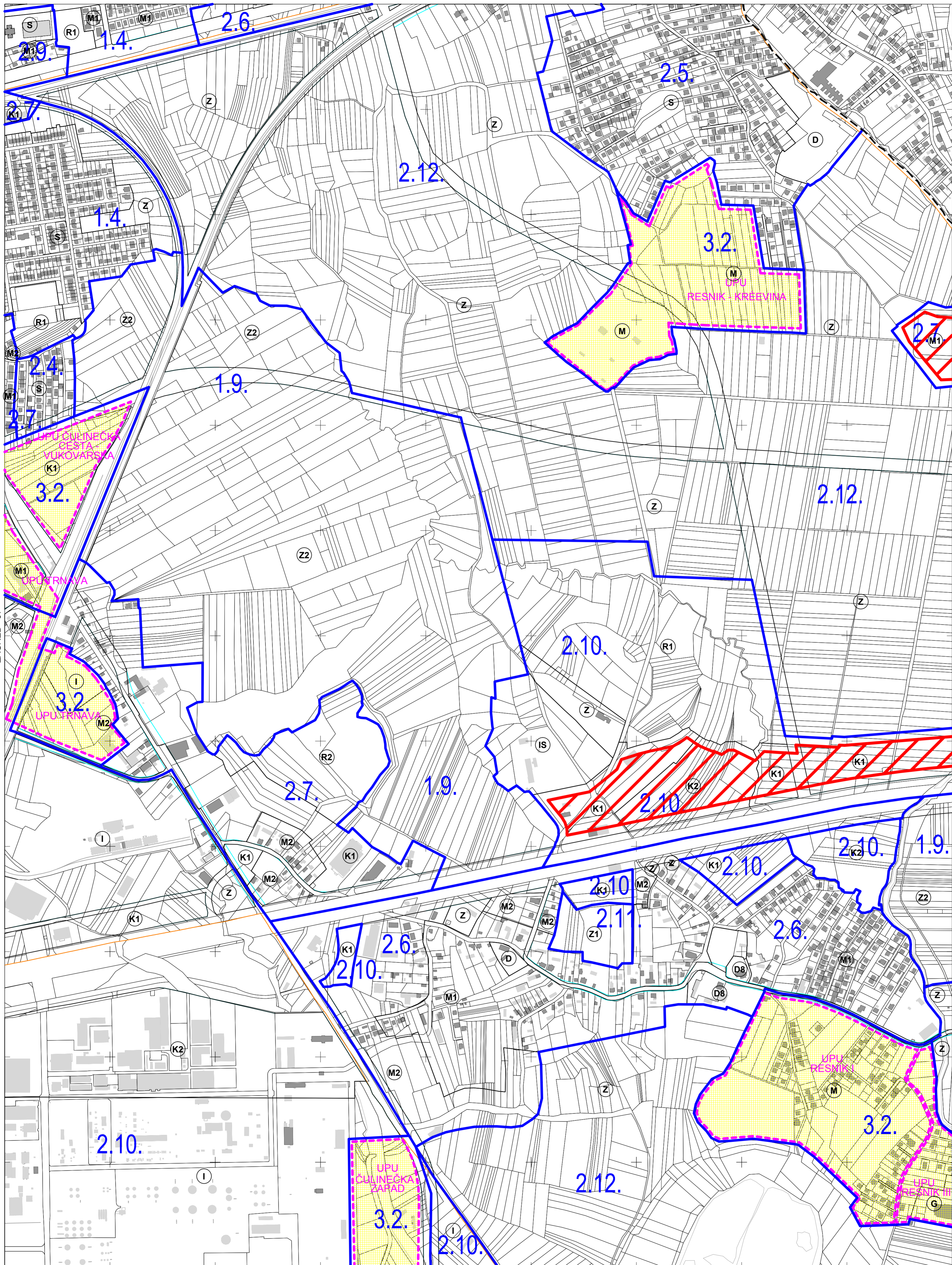
KATASTARSKE OPĆINE:
A - Dubrava
B - Peščenica
C - Resnik
D - Žitnjak



IZMJERA:
A - tahimetrija, ortogonal
B - fotogrametrija
C - komasacija
D - graficka



MJERILO 1:5000




ZAGREB - 37

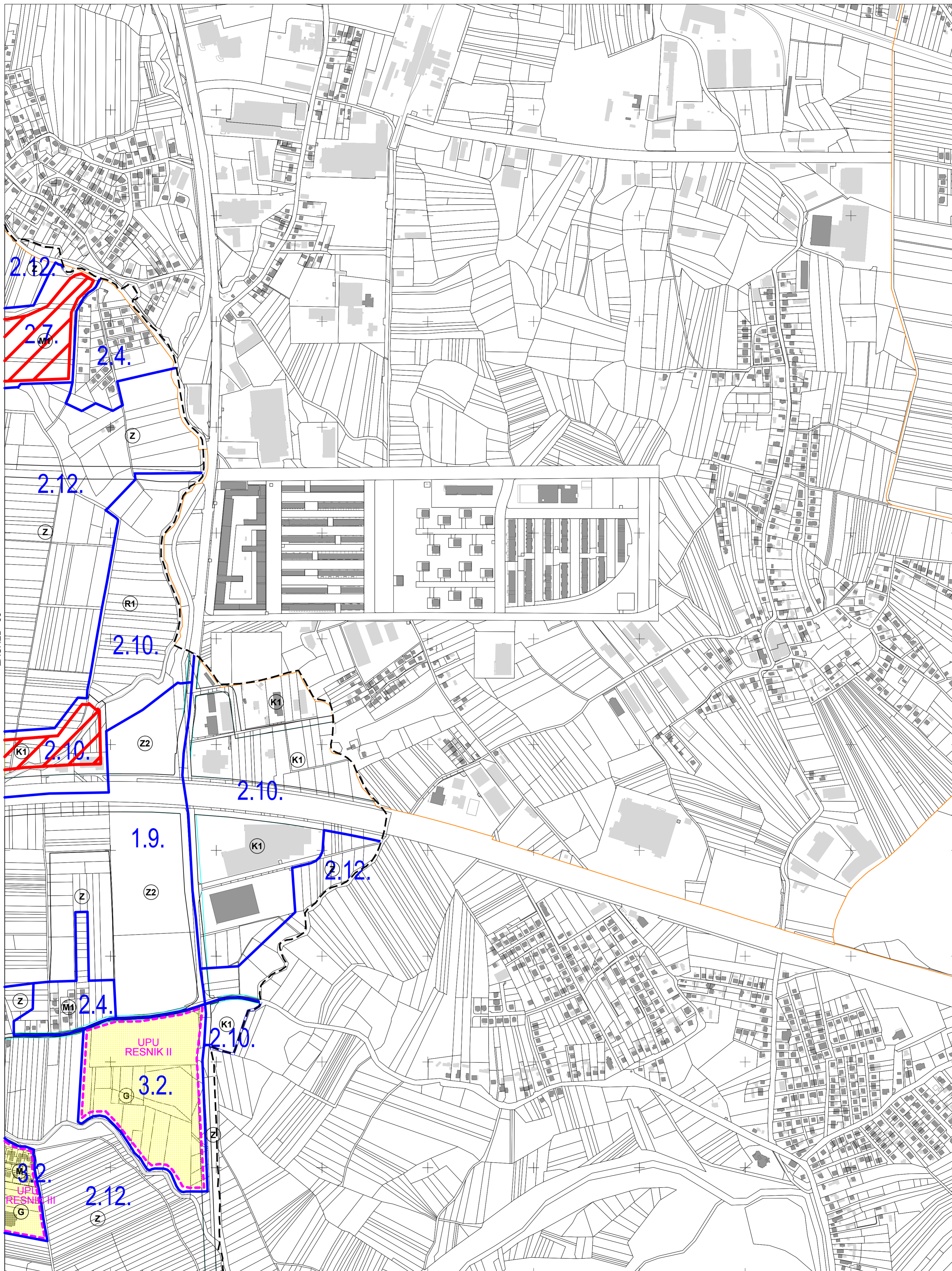
ZAGREB - 39

KATASTARSKE OPĆINE:	
A	Dubrava
B	Sesvete
C	Resnik
D	Zitnjak

IZMJERA:	
A-B	tahimetrija, ortogonal
A	fotogrametrija
	komasacija
	graficka



MJERILO 1:5000



ZAGREB - 38

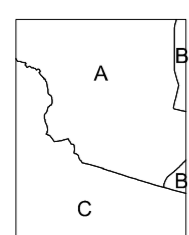
ZAGREB - 40

ZAGREB - 49

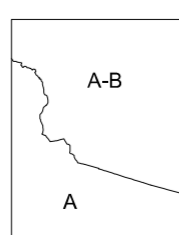
005
586
5

5
073
000


Izrada: Gradski ured za katastar i geodetske poslove Grada Zagreba
prosinac 2013.



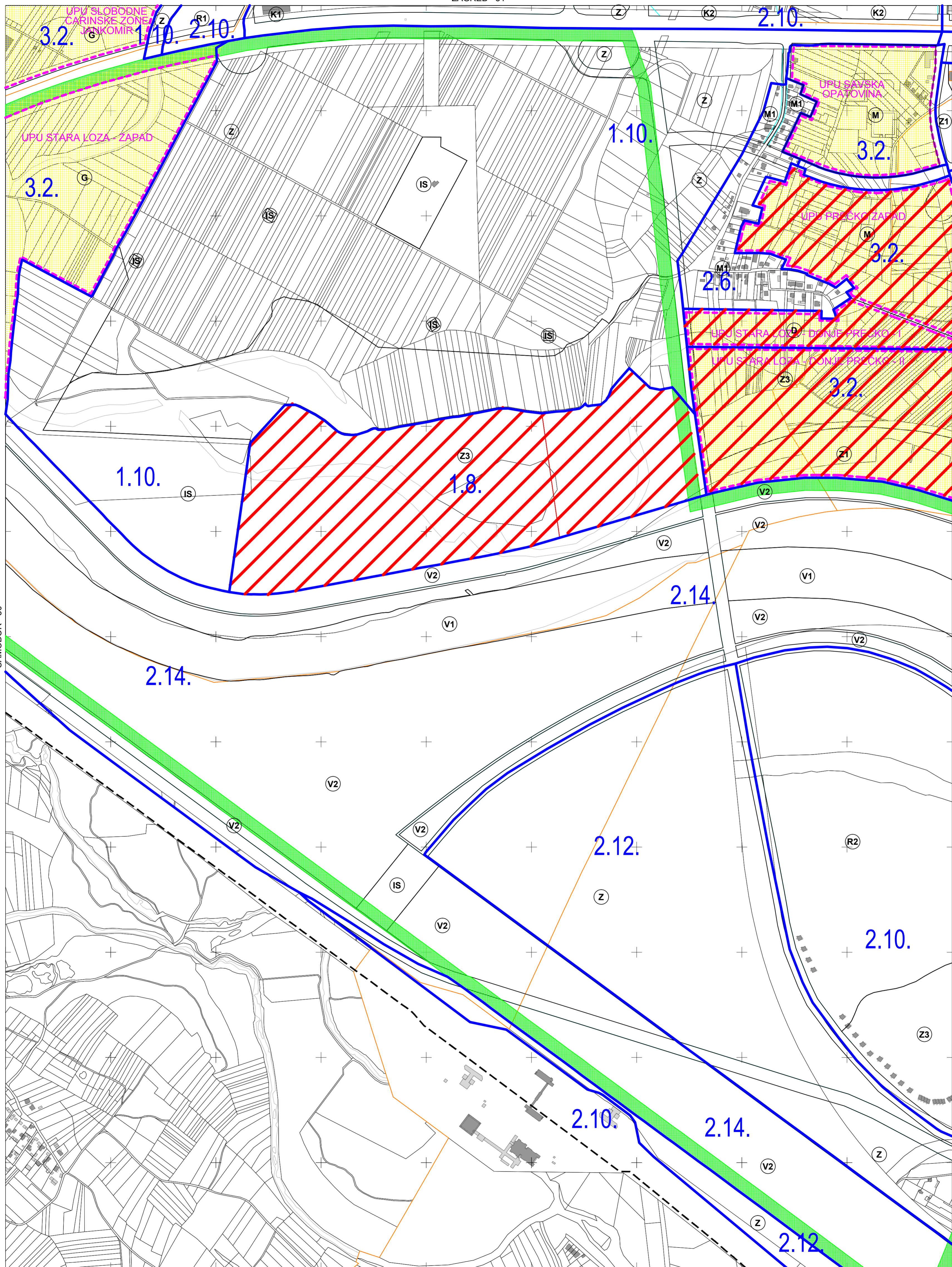
KATASTARSKE OPĆINE:
A - Sesvete
B - Sesvetski Krajevec
C - Resnik



IZMJERA:
A - tahimetrija, ortogonal
B - fotogrametrija
C - komasacija
D - grafička



MJERILO 1:5000



SAMOBOR - 50

ZAGREB - 42

VELIKA GORICA - 1

Izrada: Gradski ured za katastar i geodetske poslove Grada Zagreba
 prosinac 2013.

5
567
500

5
070
000
569
750

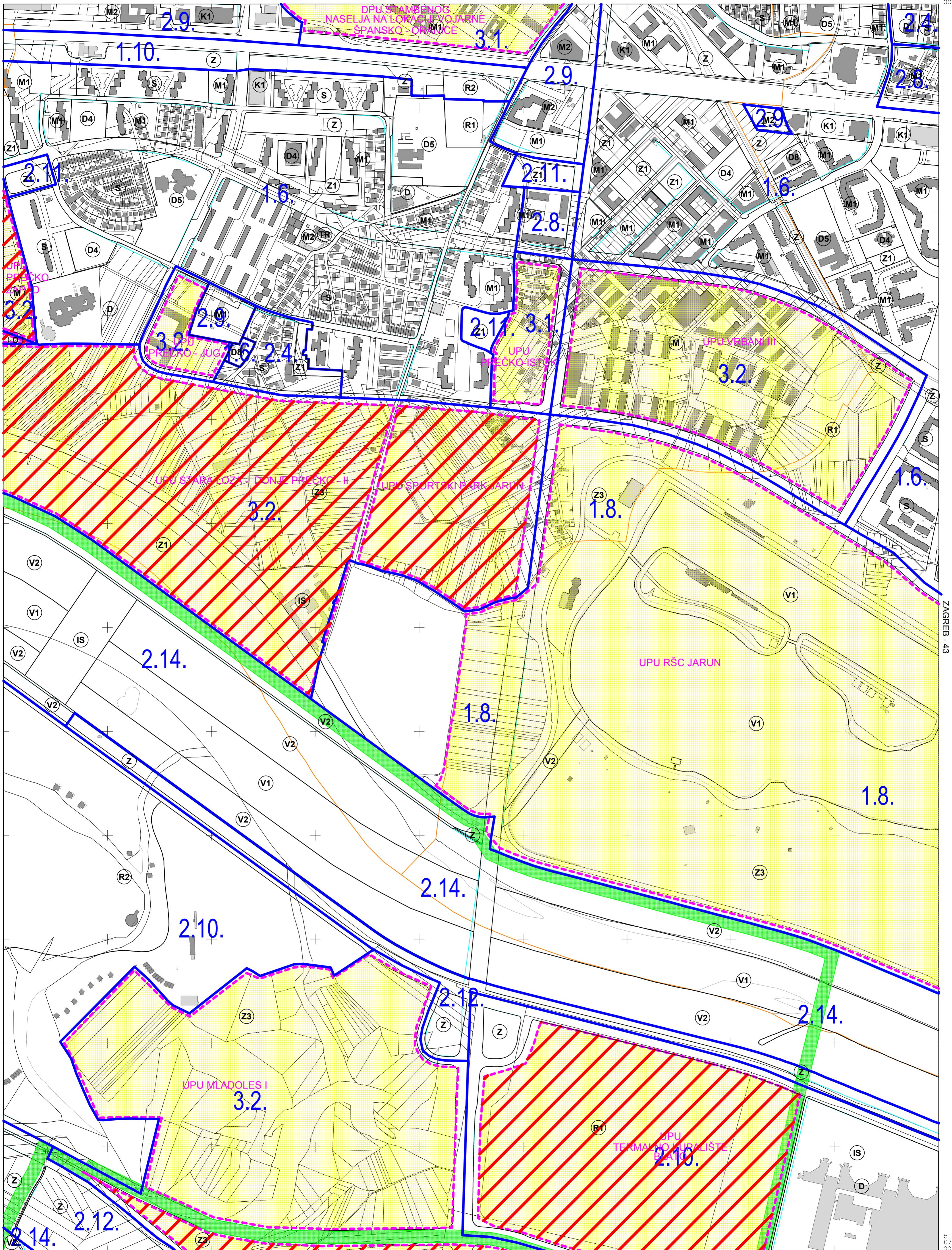
KATASTARSKE OPĆINE:
 A - Podsused
 B - Vrapče
 C - Stenjevec
 D - Lučko
 E - Blato

IZMJERA:
 A - tahimetrija, ortogonal
 B - fotogrametrija
 C - komasacija
 D - grafička

100 0 100 200 300 400 500m

MJERILO 1:5000

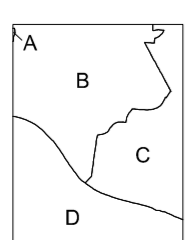
ZAGREB - 32



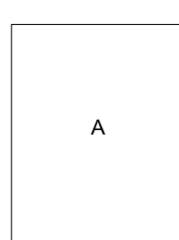
ZAGREB - 41

ZAGREB - 43


05/2
695
5



KATASTARSKE OPĆINE:
A - Sienjavec
B - Vrapče
C - Rušeš
D - Blato



IZMJERA:
A - tahimetrija, ortogonal
B - fotogrametrija
C - komasacija
D - grafička

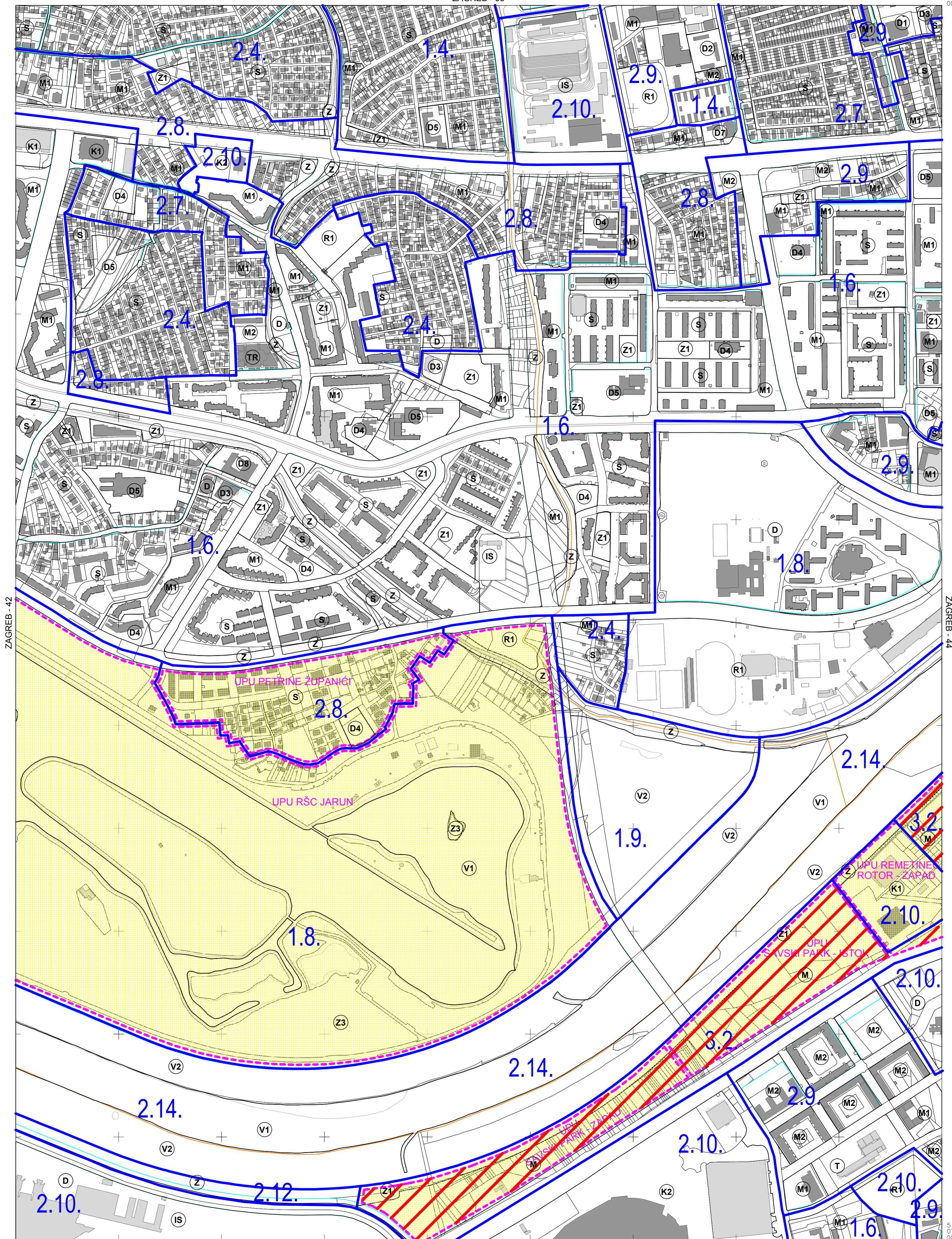


MJERILO 1:5000

Izrada: Gradski ured za katastar i geodetske poslove Grada Zagreba
prosinac 2013.

5 070
000

5 172
000



ZAGREB - 42

ZAGREB - 44

000 5
275 2

KATASTARSKE OPĆINE:
A - Ruđeš
B - Trešnjevka
C - Blato

IZMJERA:
A - tahimetrija, ortogonal
B - fotogrametrija
C - komasacija
D - grafička

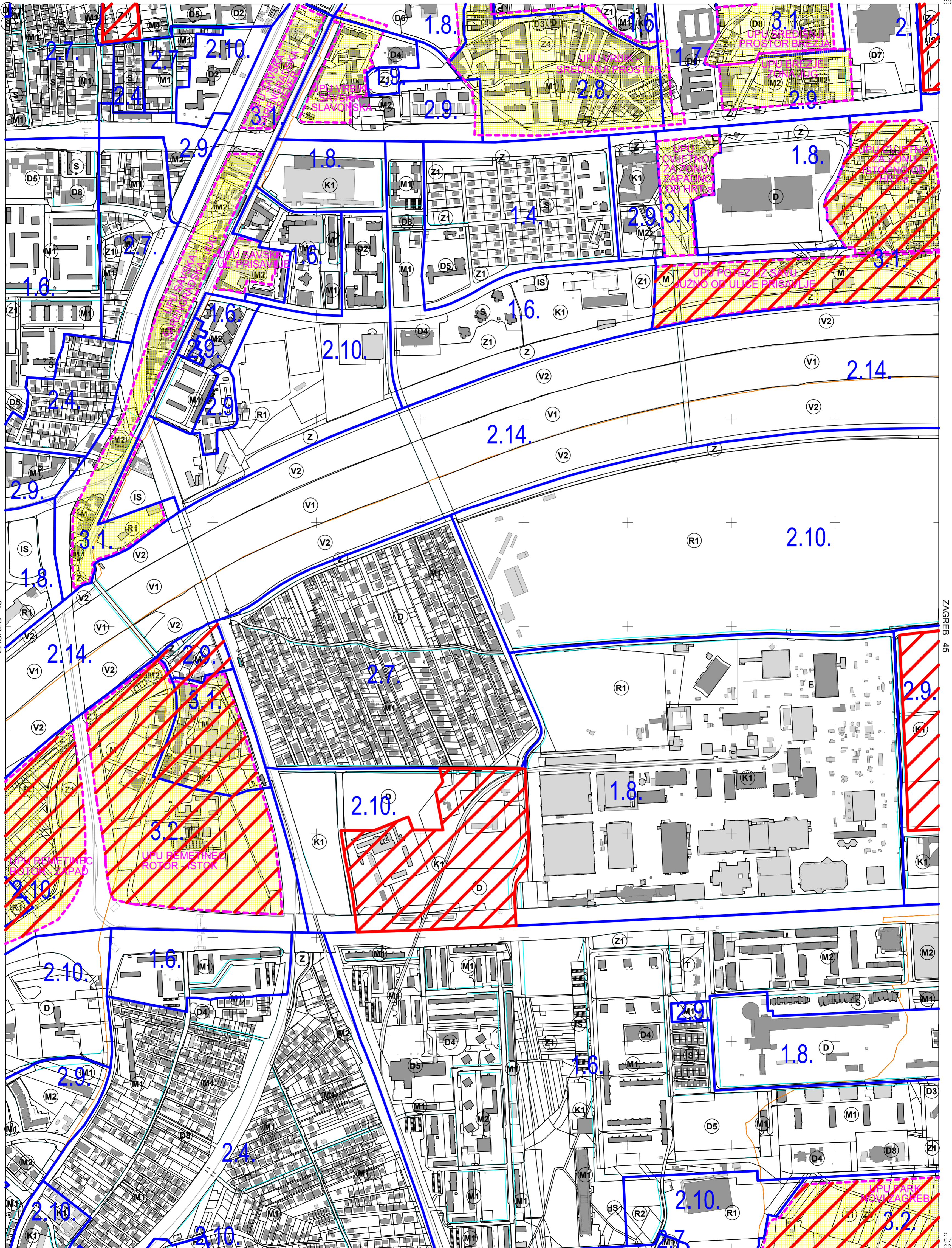
100 0 100 200 300 400 500m

MJERILO 1:5000

VELIKA GORICA - 3

Izrada: Gradski ured za katastar i geodetske poslove Grada Zagreba
prosinac 2013.

5
070
000
574
250



ZAGREB - 43

ZAGREB - 45

OSZ 5 576 000

KATASTRARSKE OPĆINE:
 A - Trešnjevka
 B - Trnje
 C - Blato
 D - Klara
 E - Zaprudski Otok

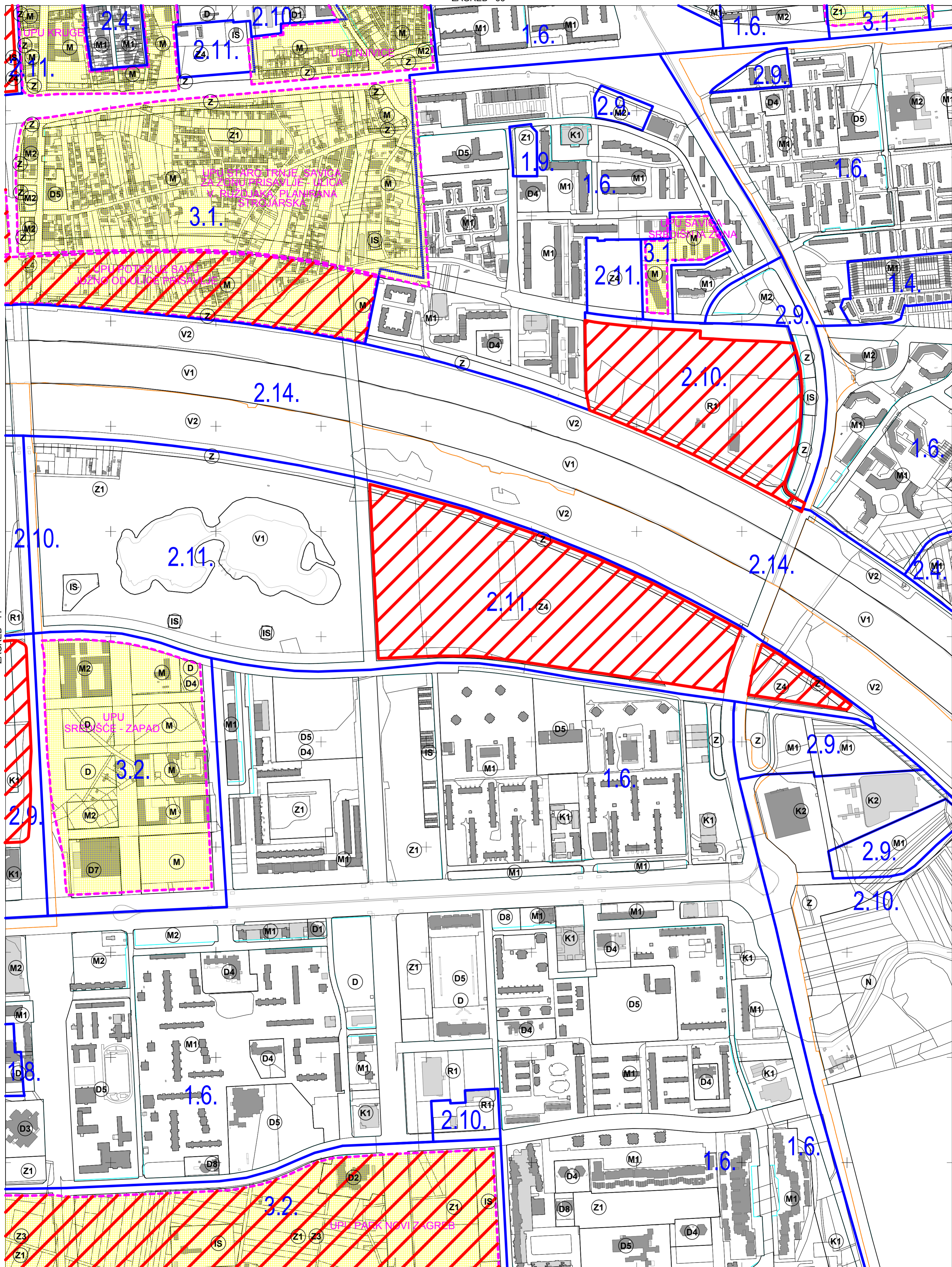
IZMJERA:
 A - tahimetrija, ortogonal
 B - fotogrametrija
 C - komasacija
 D - grafička

100 0 100 200 300 400 500m

MJERILO 1:5000

Izrada: Gradski ured za katastar i geodetske poslove Grada Zagreba
 prosinac 2013.

5 070
 000
 576
 500



ZAGREB - 44

ZAGREB - 46

VELIKA GORICA - 5

Izrada: Gradski ured za katastar i geodetske poslove Grada Zagreba
prosinac 2013.

KATASTARSKE OPĆINE:

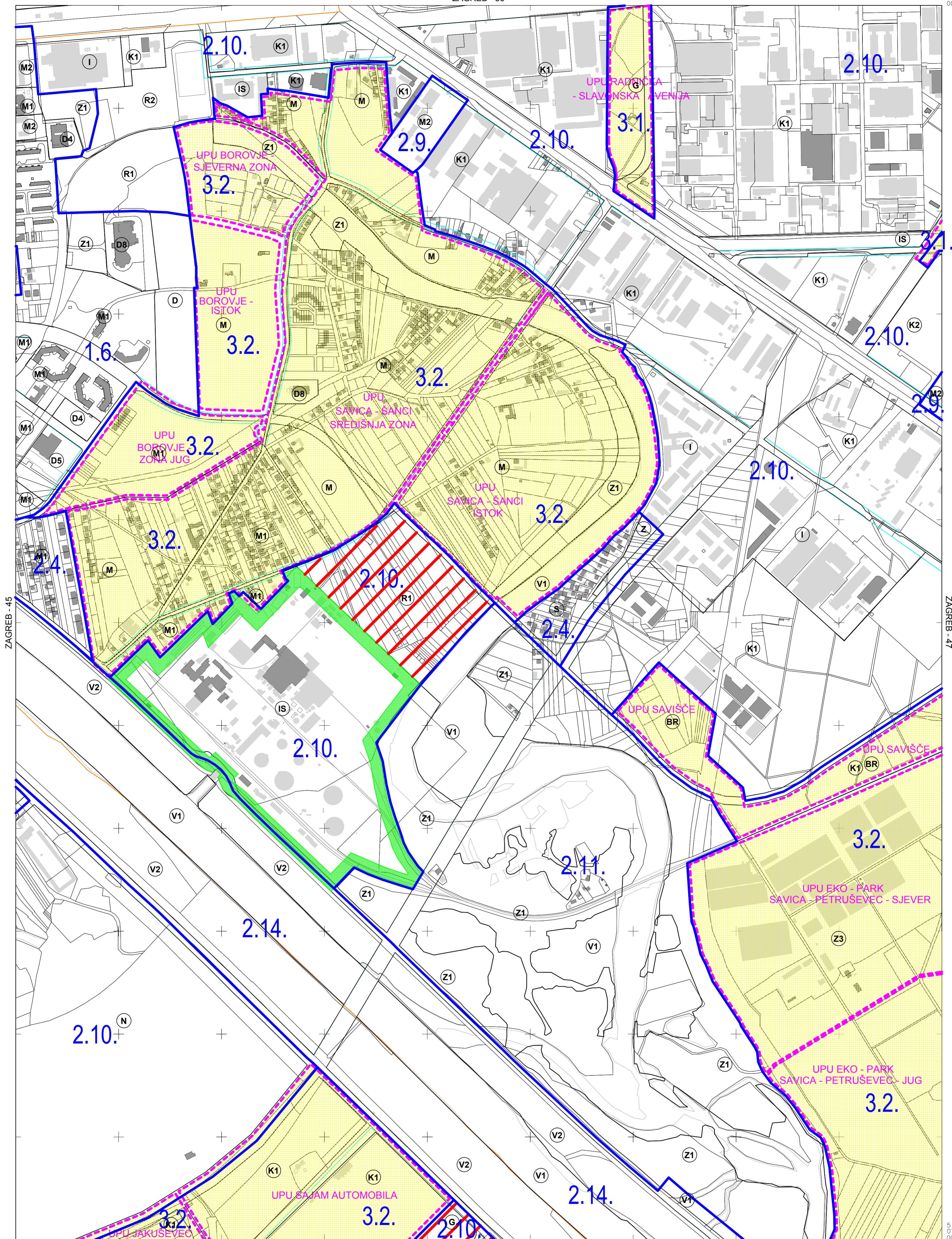
A	Trnje
B	Žitnjak
C	Klara
D	Zaprudski Otok
E	Jakuševac

IZMJERA:

A	tahimetrija, ortogonal
B	fotogrametrija
C	komasacija
D	graficka



MJERILO 1:5000



ZAGREB - 45

ZAGREB - 47

05/5 87/5

KATASTRASKE OPĆINE:
 A - Trnje
 B - Žitnjak
 C - Jakuševac

IZMJERA:
 A - tahimetrija, ortogonal
 B - fotogrametrija
 C - komasacija
 D - grafička

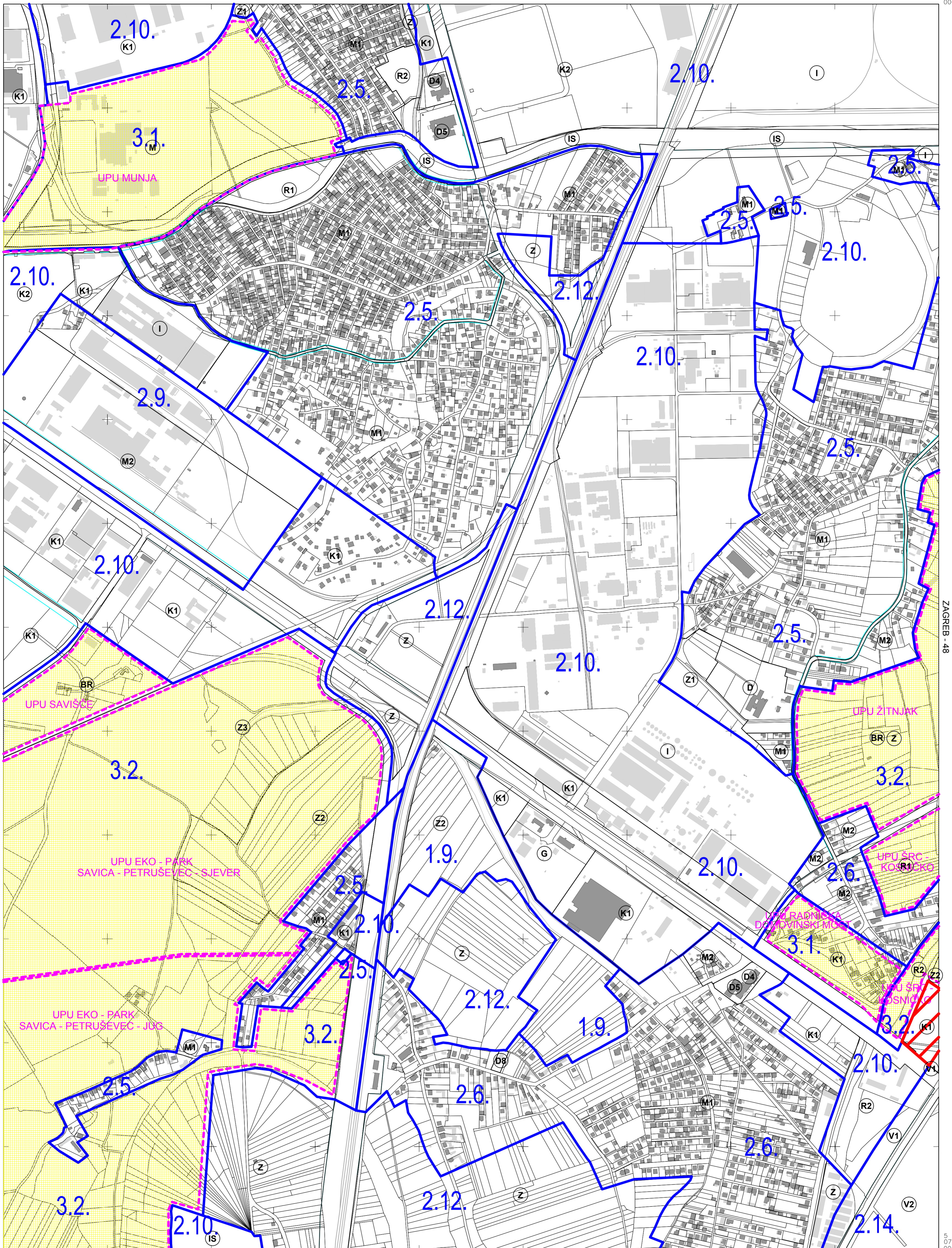
100 0 100 200 300 400 500m

MJERILO 1:5000


VELIKA GORICA - 6

Izrada: Gradski ured za katastar i geodetske poslove Grada Zagreba
 prosinac 2013.

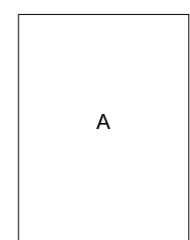
5 070
 000
 581
 000



000 195 5



KATASTARSKE OPĆINE:
 A - Žitnjak



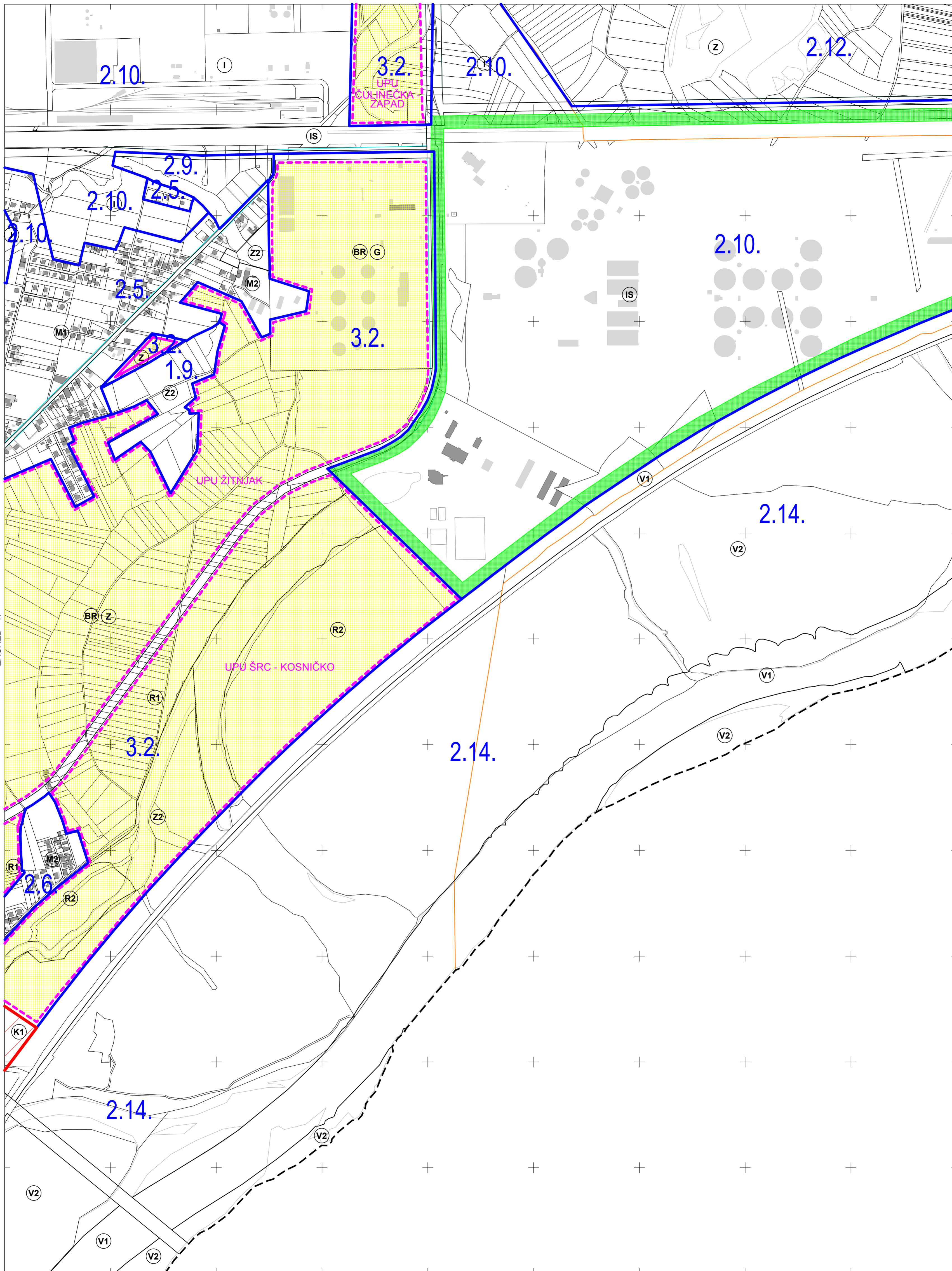
IZMJERA:
 A - tahimetrija, ortogonal
 B - fotogrametrija
 C - komasacija
 D - grafička



MJERILO 1:5000

Izradba: Gradski ured za katastar i geodetske poslove Grada Zagreba
 prosinac 2013.

5 070
 000
 250



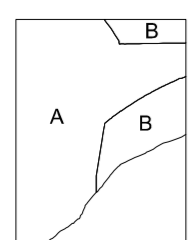
ZAGREB - 47

ZAGREB - 49

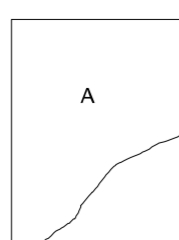
VELIKA GORICA - 8

Izrada: Gradski ured za katastar i geodetske poslove Grada Zagreba
prosinac 2013.


022
5
39



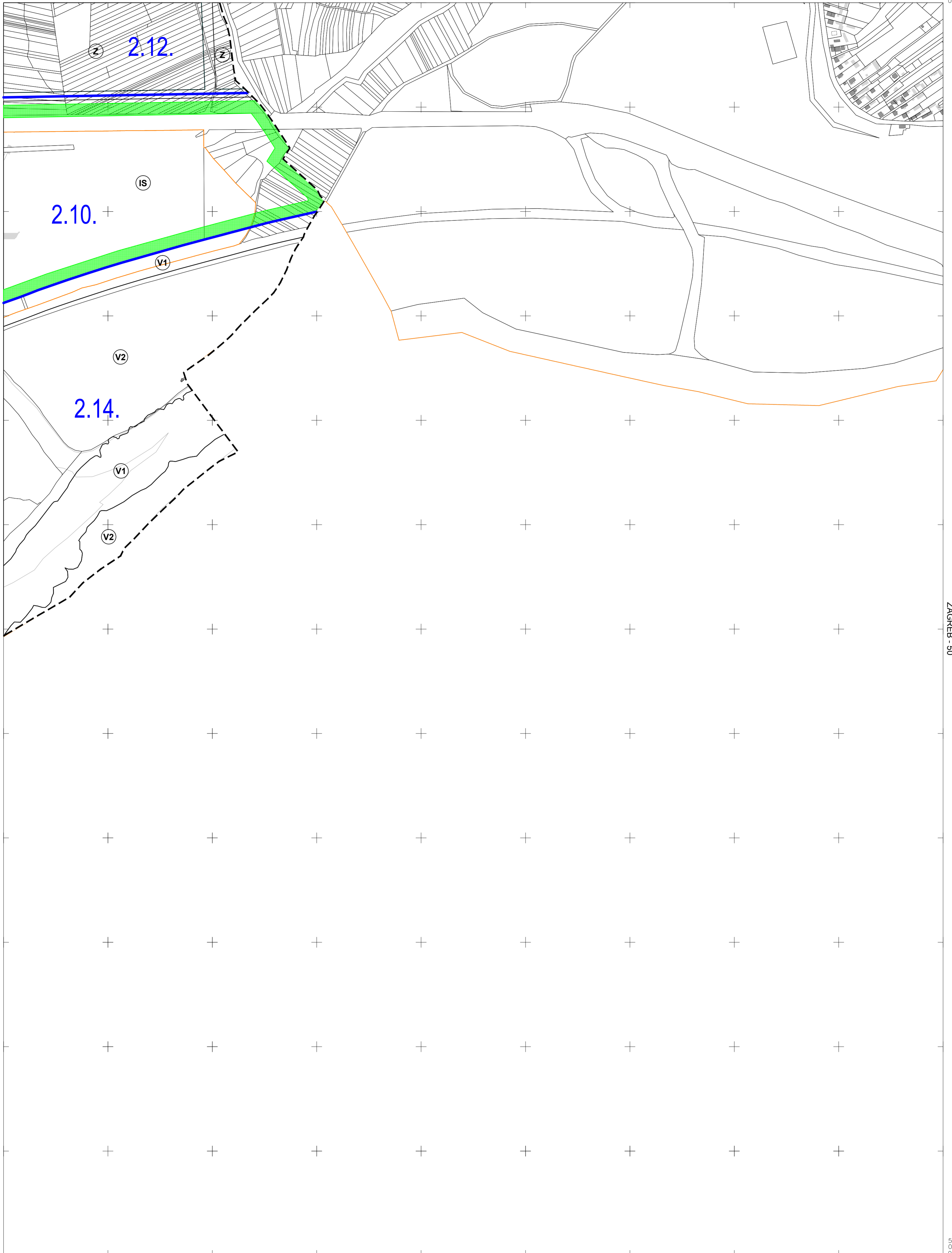
KATASTARSKE OPĆINE:
A - Žitnjak
B - Resnik



IZMJERA:
A - tahimetrija, ortogonal
B - fotogrametrija
C - komasacija
D - grafička



MJERILO 1:5000

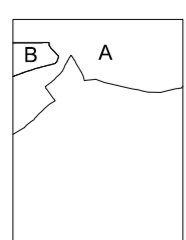


ZAGREB - 48

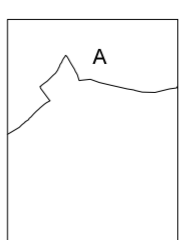
ZAGREB - 50

005
586
5


5
070
750
587



KATASTARSKE OPĆINE:
A - Resnik
B - Zitnjak



IZMJERA:
A - tahimetrija, ortogonal
B - fotogrametrija
C - komasacija
D - grafička



MJERILO 1:5000

Izrada: Gradski ured za katastar i geodetske poslove Grada Zagreba
prosinac 2013.